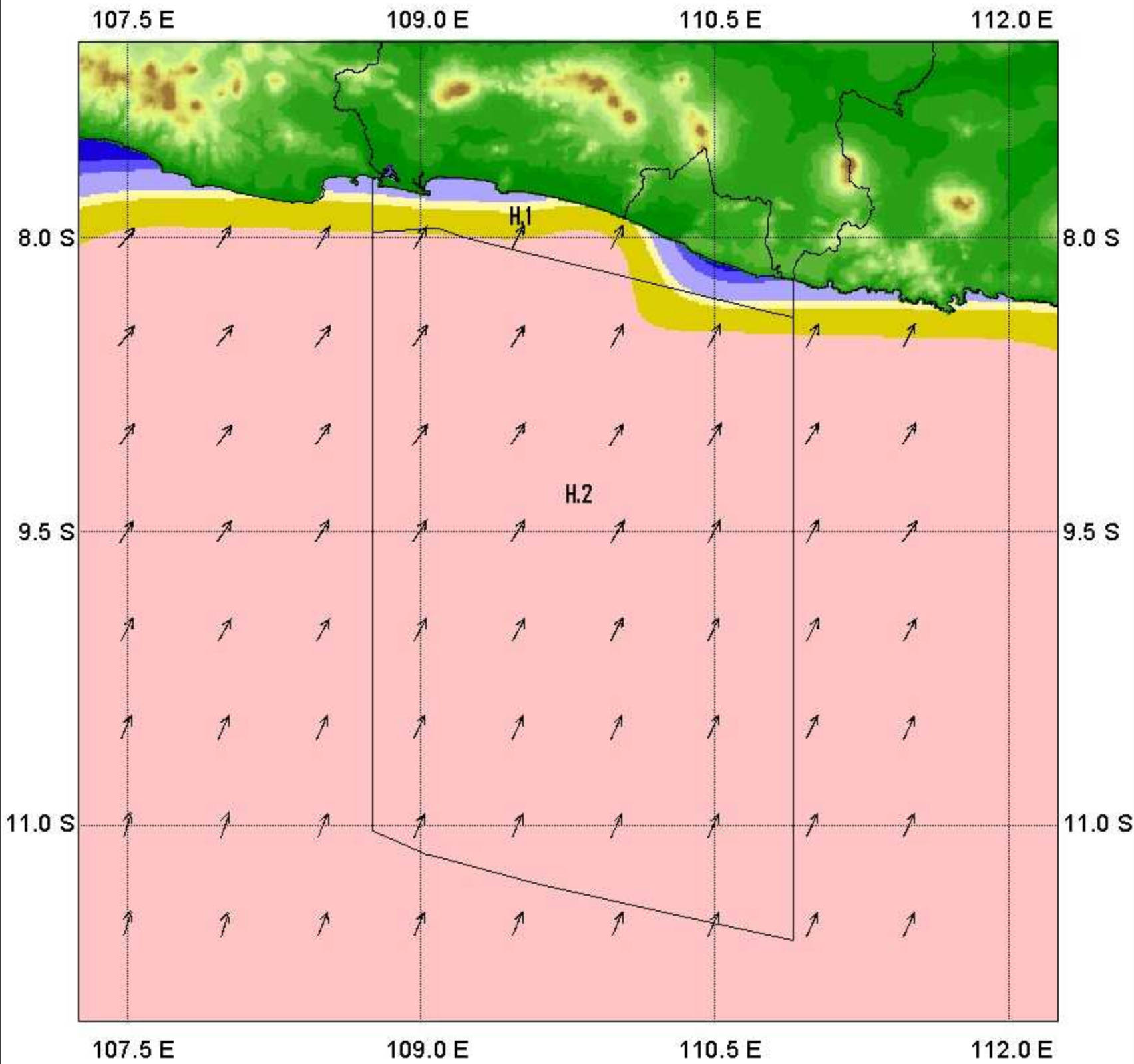




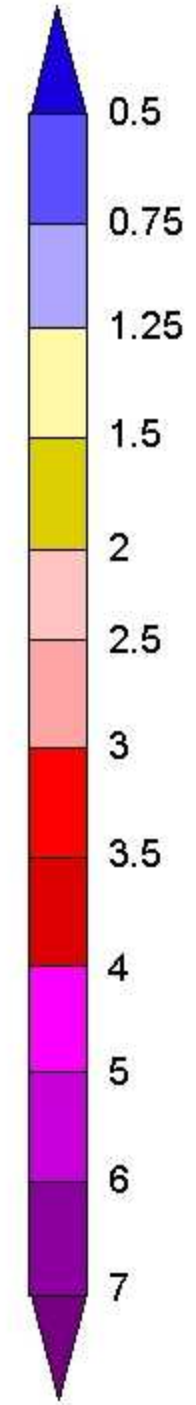
**AVE. TOTAL WAVE**

**MONTHLY ANALYSIS**

**JAN 2015**



Maximum Height (m)



↑ : Primary Wave Direction

H.1 Perairan selatan Jawa Tengah

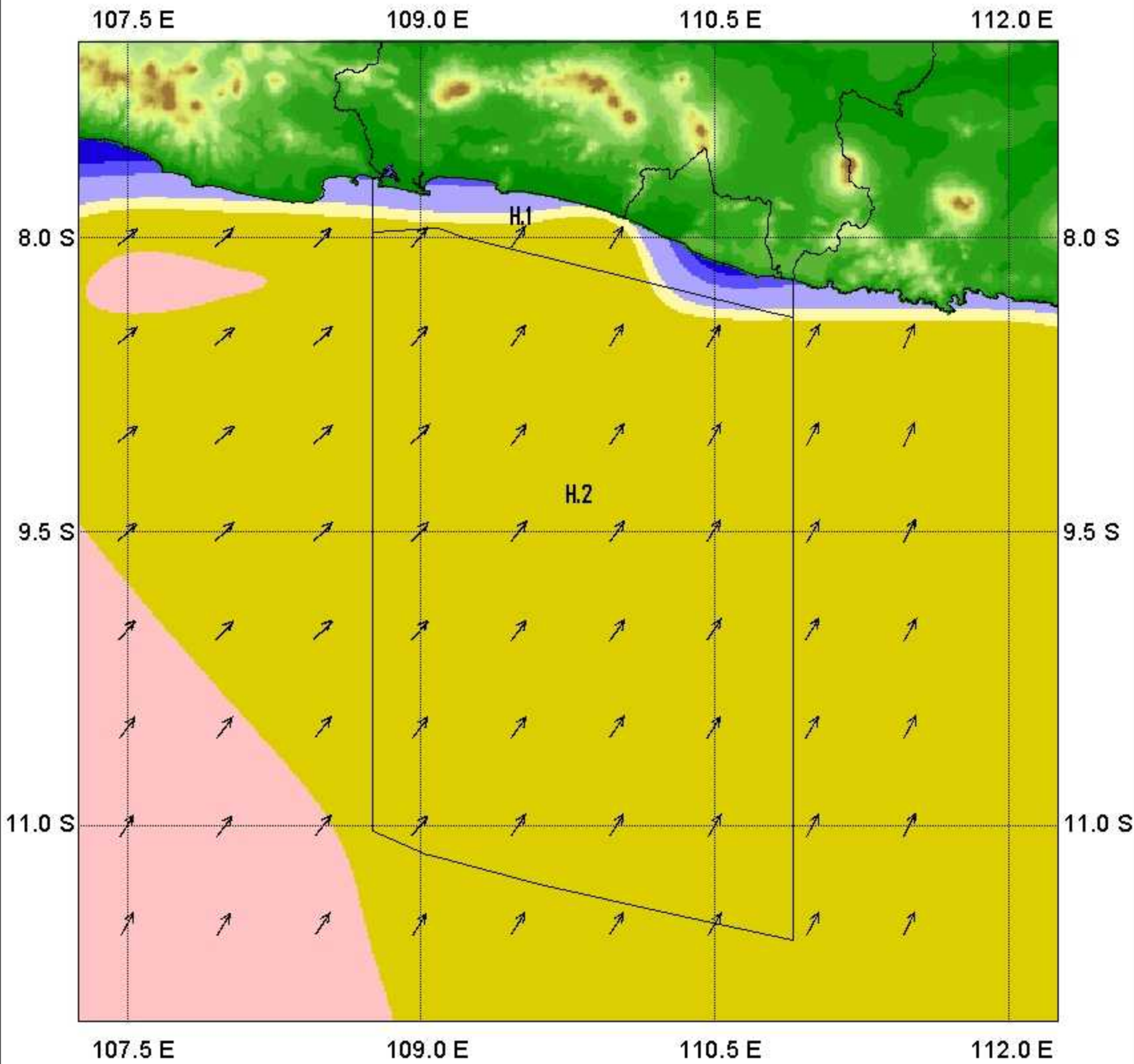
H.2 Sam. Hindia selatan Jawa Tengah



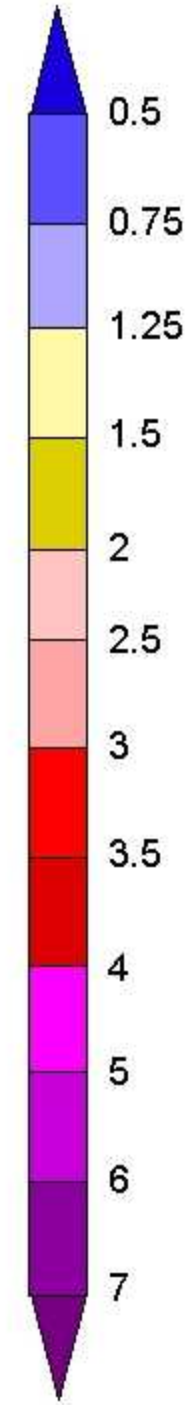
AVE. TOTAL WAVE

MONTHLY ANALYSIS

FEB 2015



Maximum Height (m)



↑ : Primary Wave Direction

[H.1] Perairan selatan Jawa Tengah

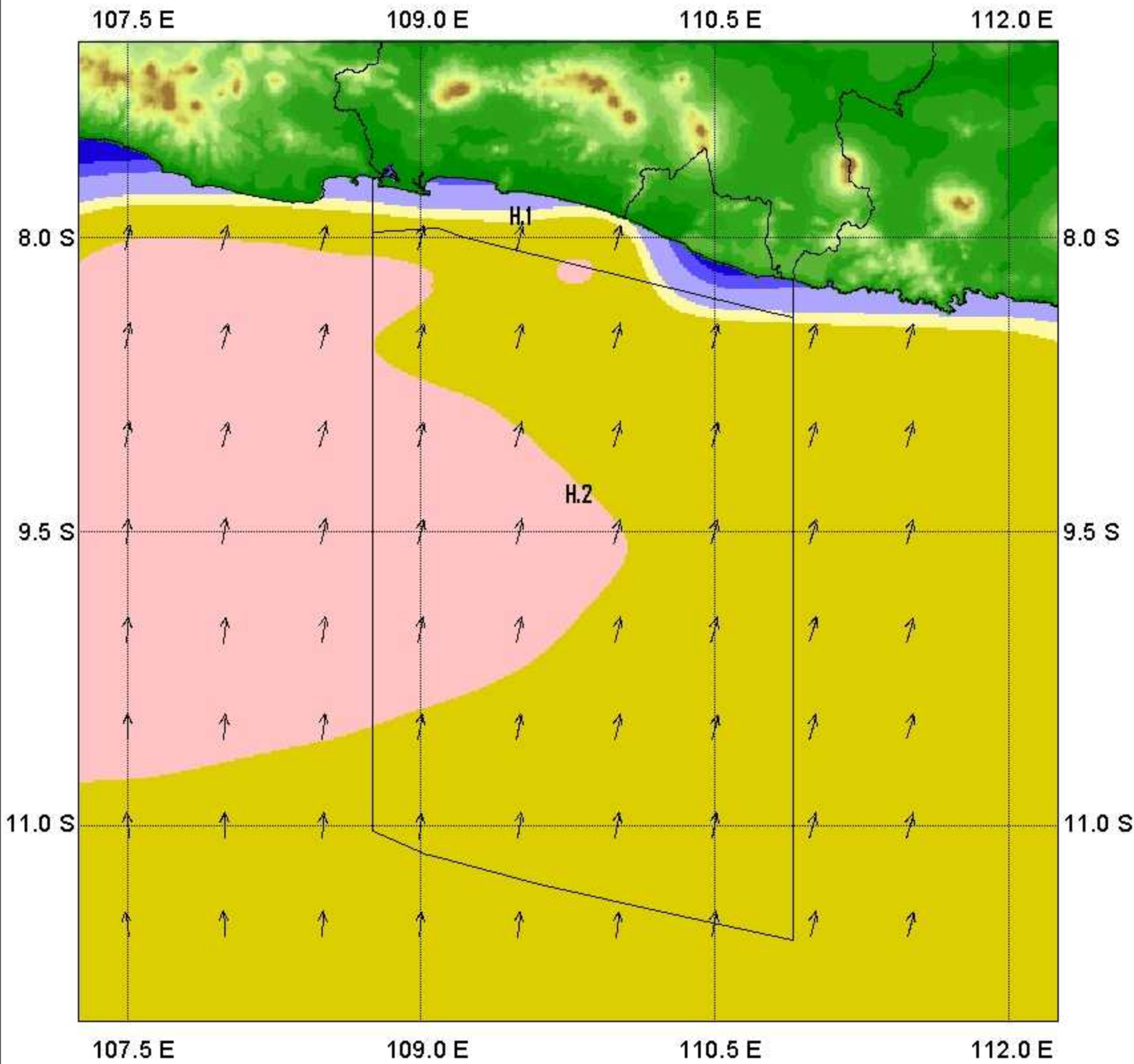
[H.2] Sam. Hindia selatan Jawa Tengah



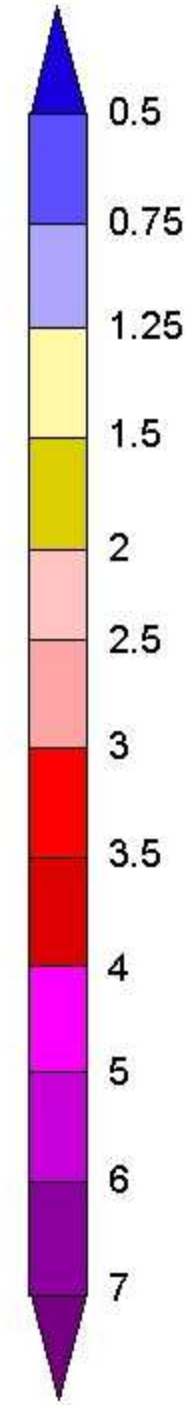
AVE. TOTAL WAVE

MONTHLY ANALYSIS

MAR 2015



Maximum Height (m)



↑ : Primary Wave Direction

H.1 Perairan selatan Jawa Tengah

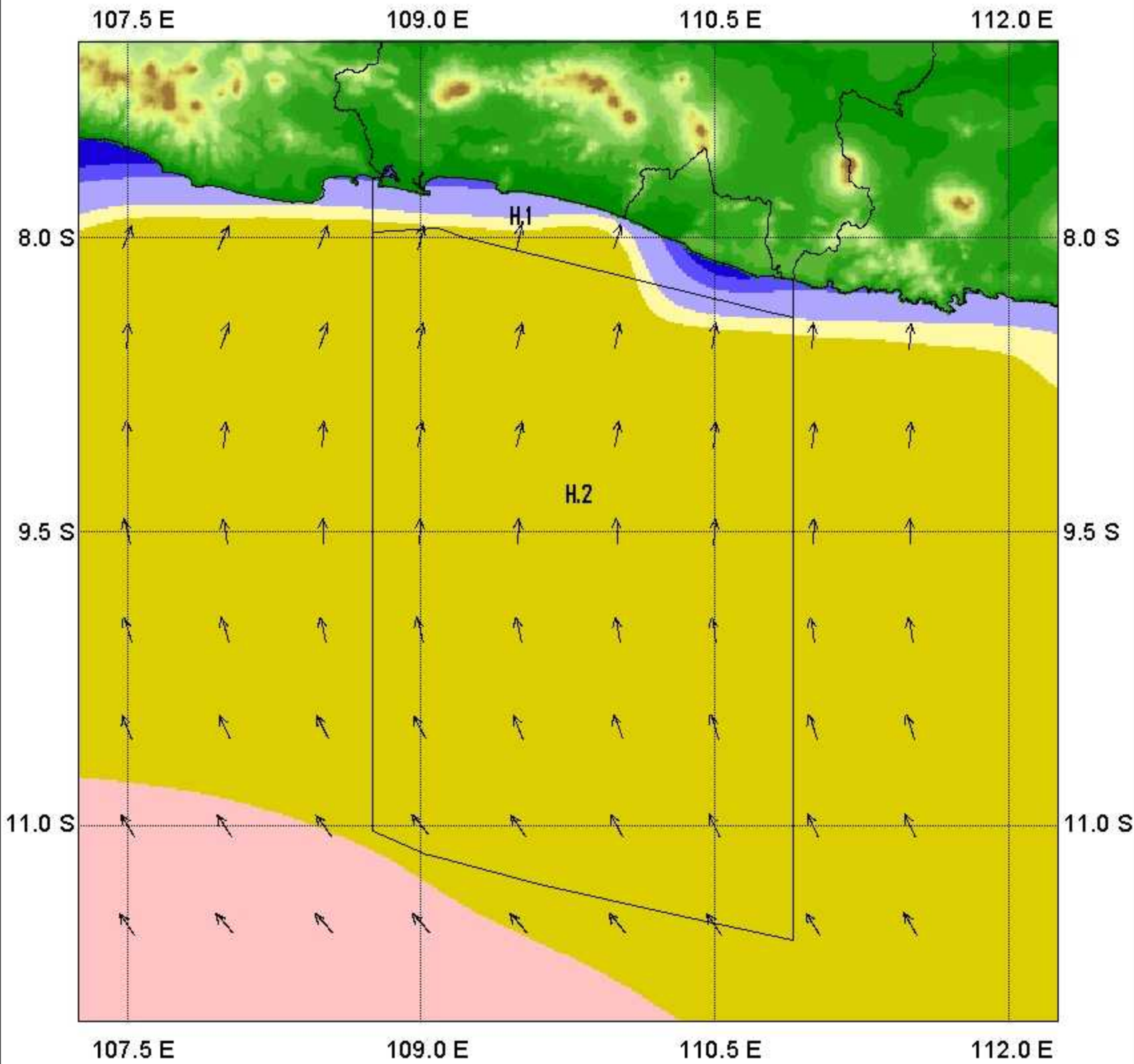
H.2 Sam. Hindia selatan Jawa Tengah



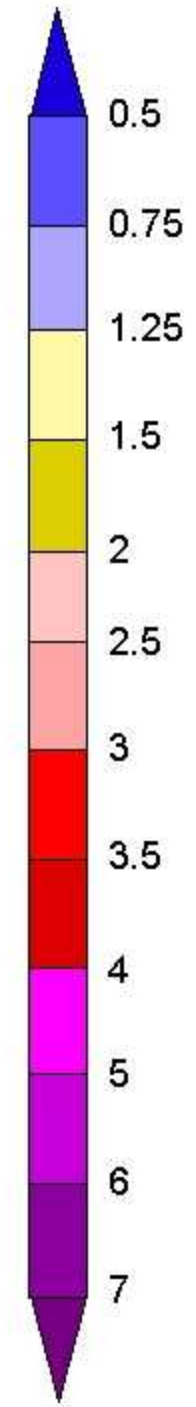
AVE. TOTAL WAVE

MONTHLY ANALYSIS

APR 2015



Maximum Height (m)



↑ : Primary Wave Direction

H.1 Perairan selatan Jawa Tengah

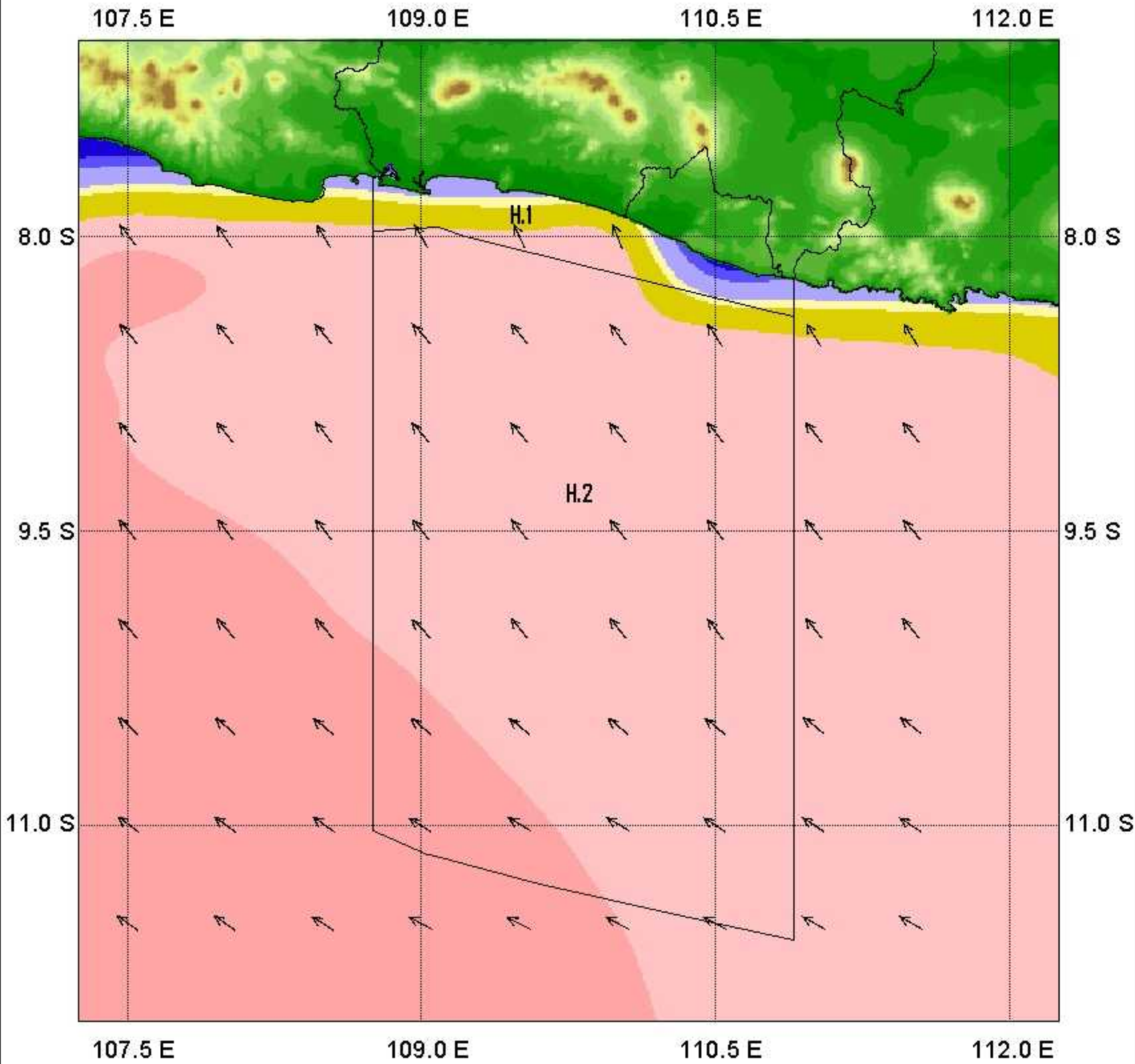
H.2 Sam. Hindia selatan Jawa Tengah



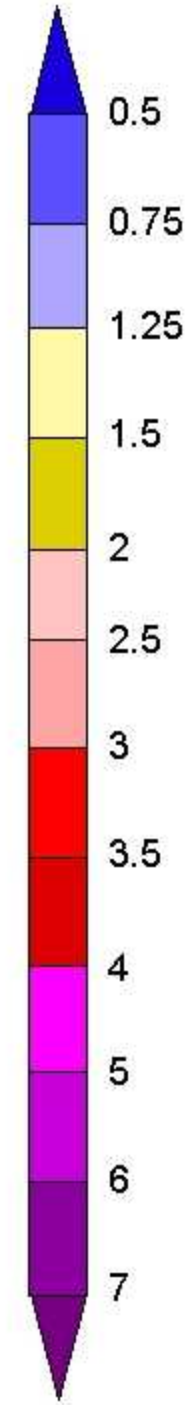
AVE. TOTAL WAVE

MONTHLY ANALYSIS

MAY 2015



Maximum Height (m)



↑ : Primary Wave Direction

H.1 Perairan selatan Jawa Tengah

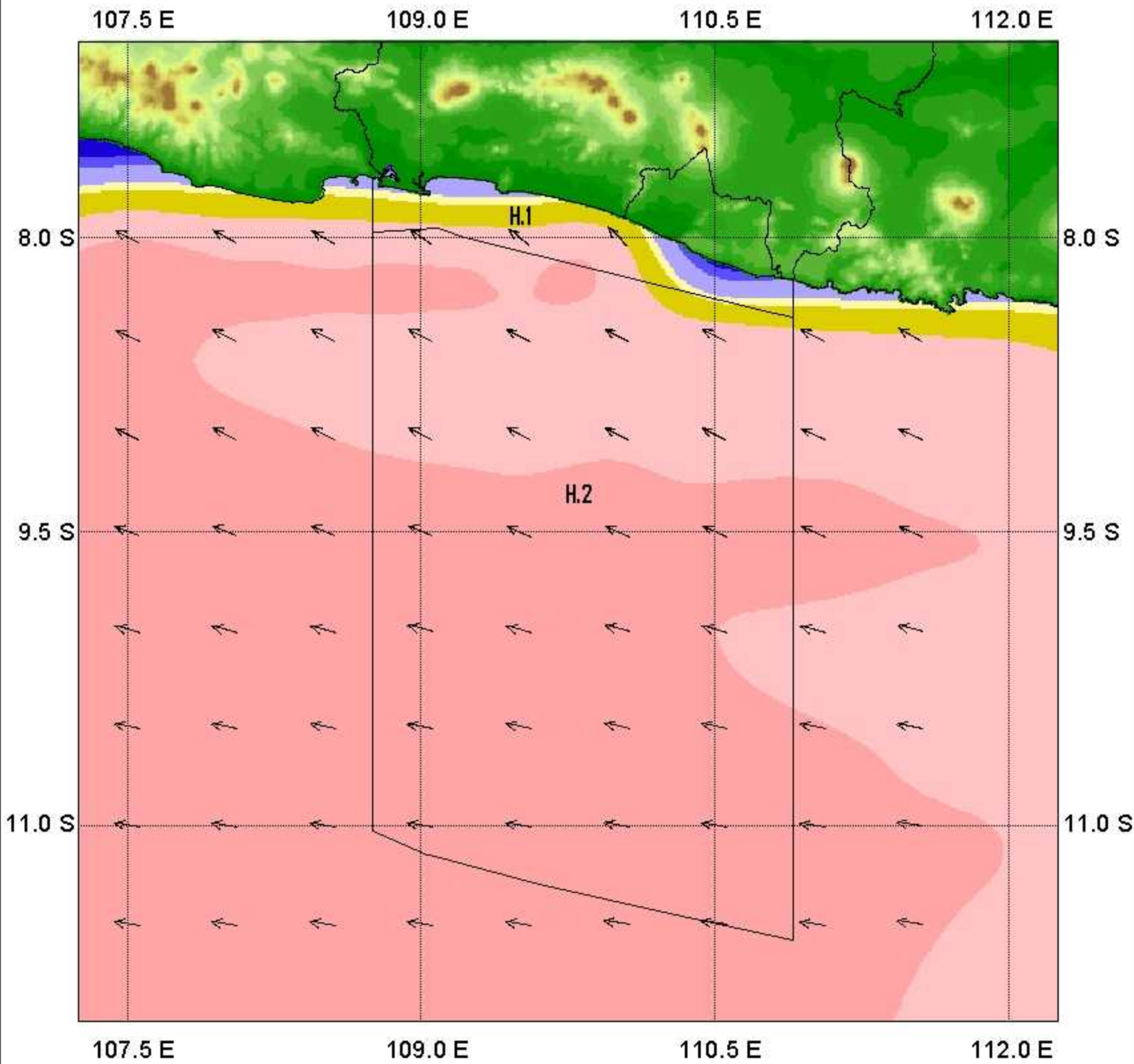
H.2 Sam. Hindia selatan Jawa Tengah



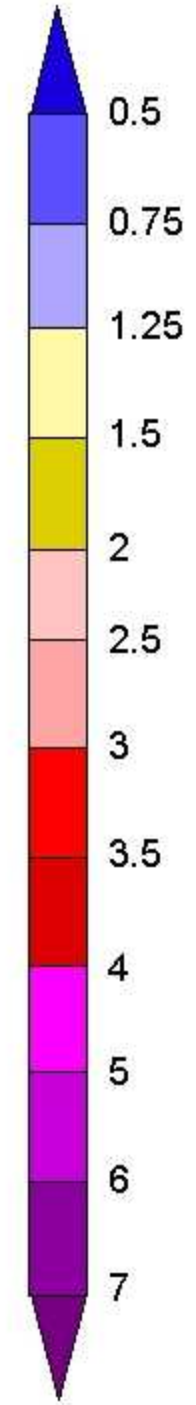
AVE. TOTAL WAVE

MONTHLY ANALYSIS

JUN 2015



Maximum Height (m)



↑ : Primary Wave Direction

H.1 Perairan selatan Jawa Tengah

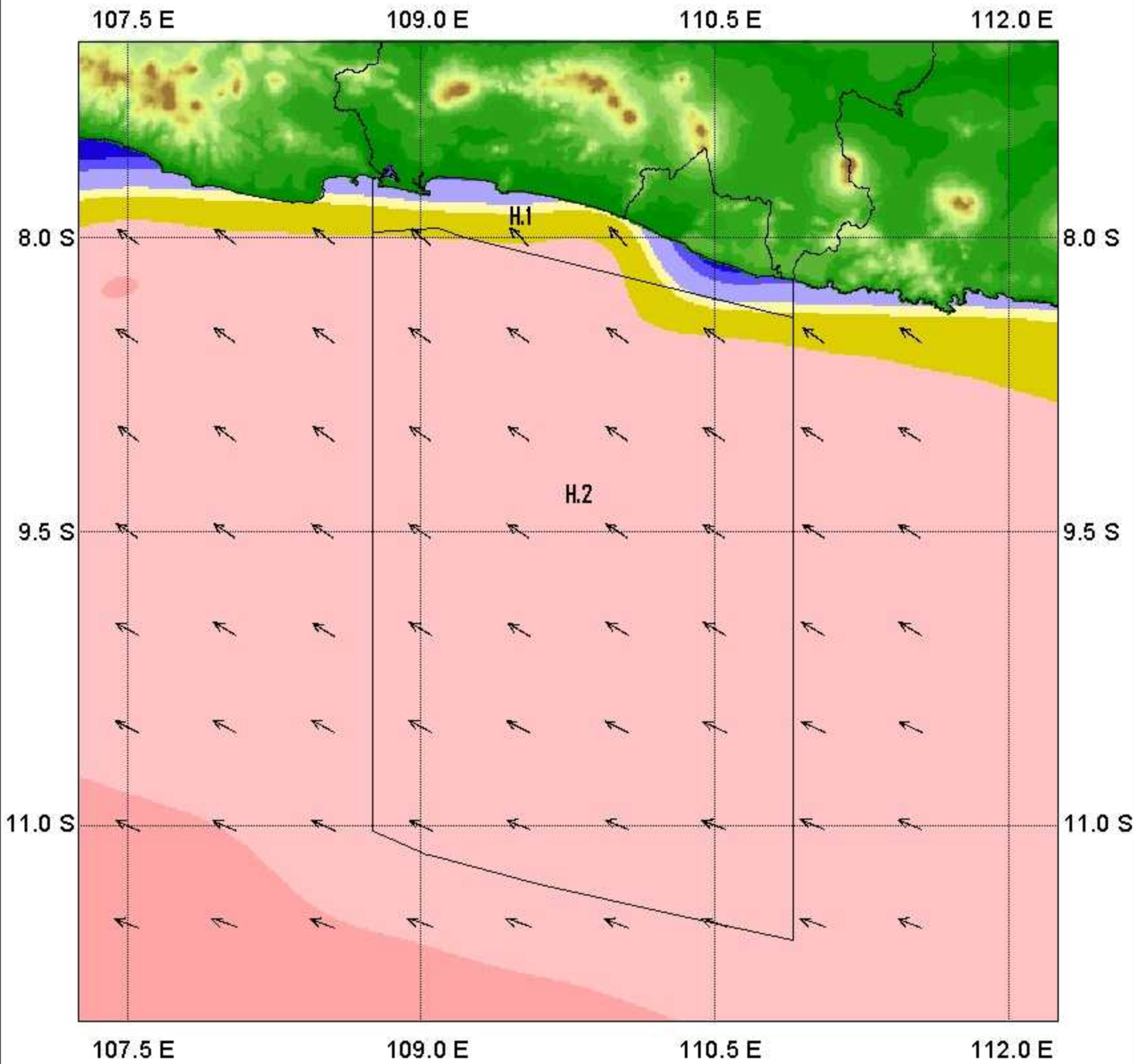
H.2 Sam. Hindia selatan Jawa Tengah



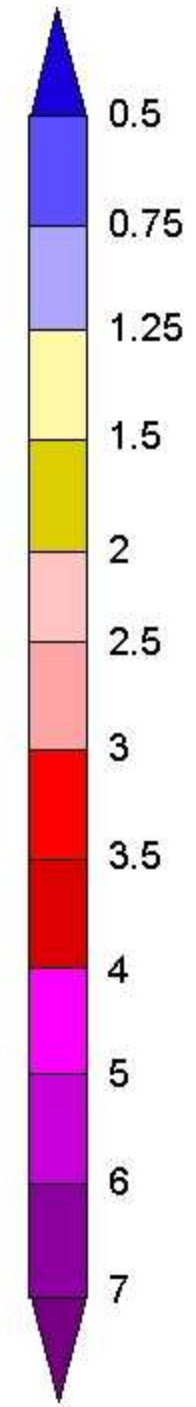
AVE. TOTAL WAVE

MONTHLY ANALYSIS

JUL 2015



Maximum Height (m)



↑ : Primary Wave Direction

H.1 Perairan selatan Jawa Tengah

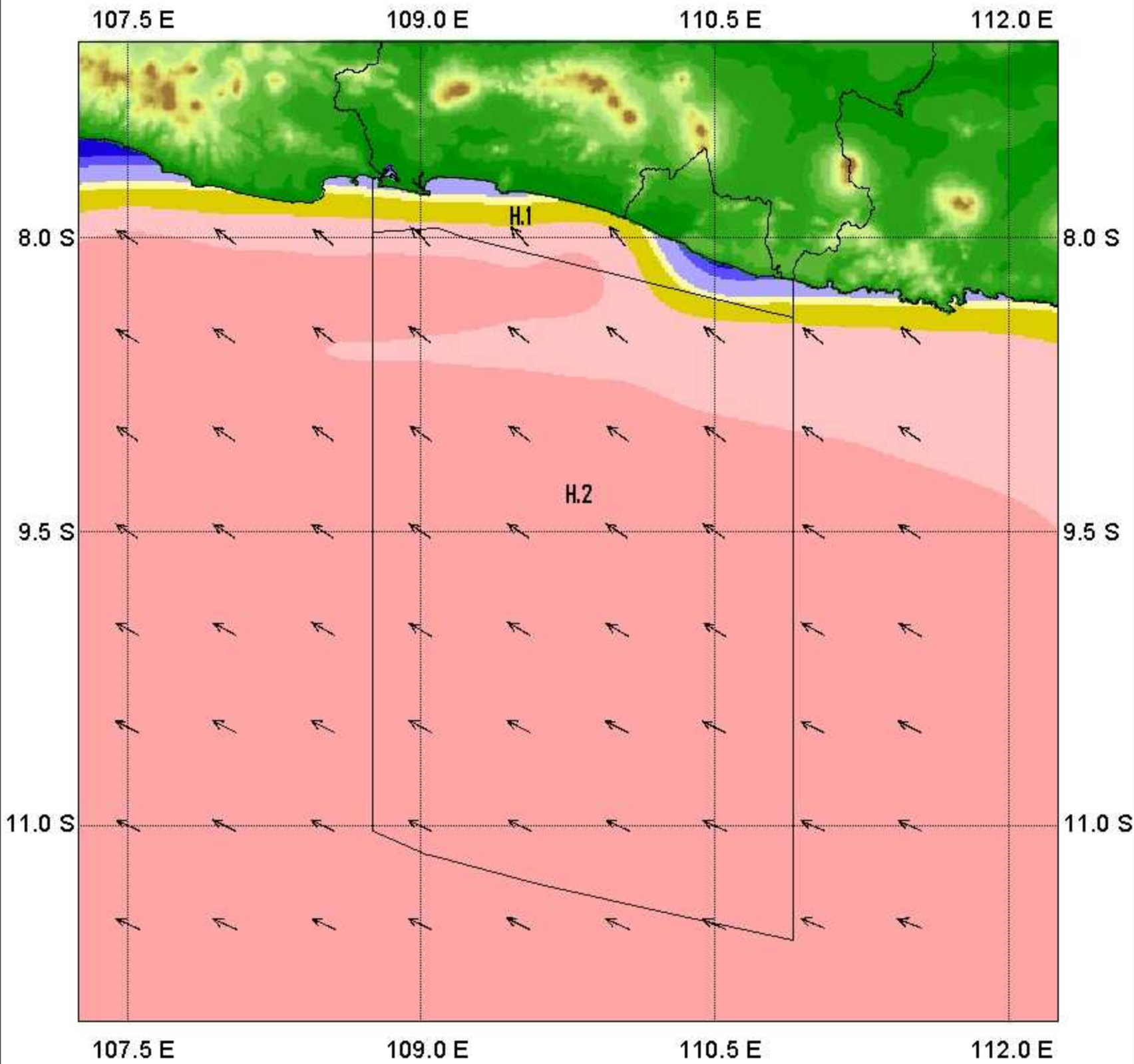
H.2 Sam. Hindia selatan Jawa Tengah



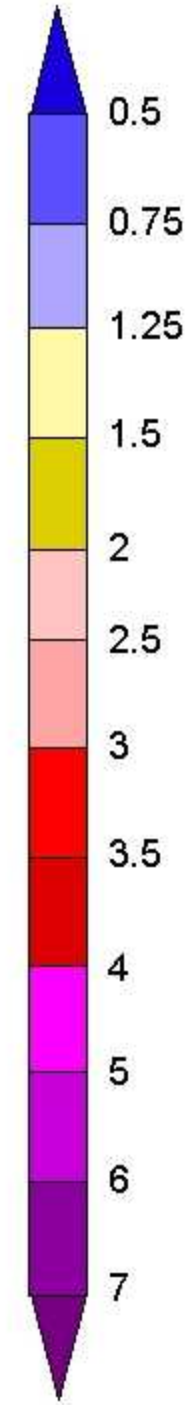
AVE. TOTAL WAVE

MONTHLY ANALYSIS

AUG 2015



Maximum Height (m)



↑ : Primary Wave Direction

[H.1] Perairan selatan Jawa Tengah

[H.2] Sam. Hindia selatan Jawa Tengah

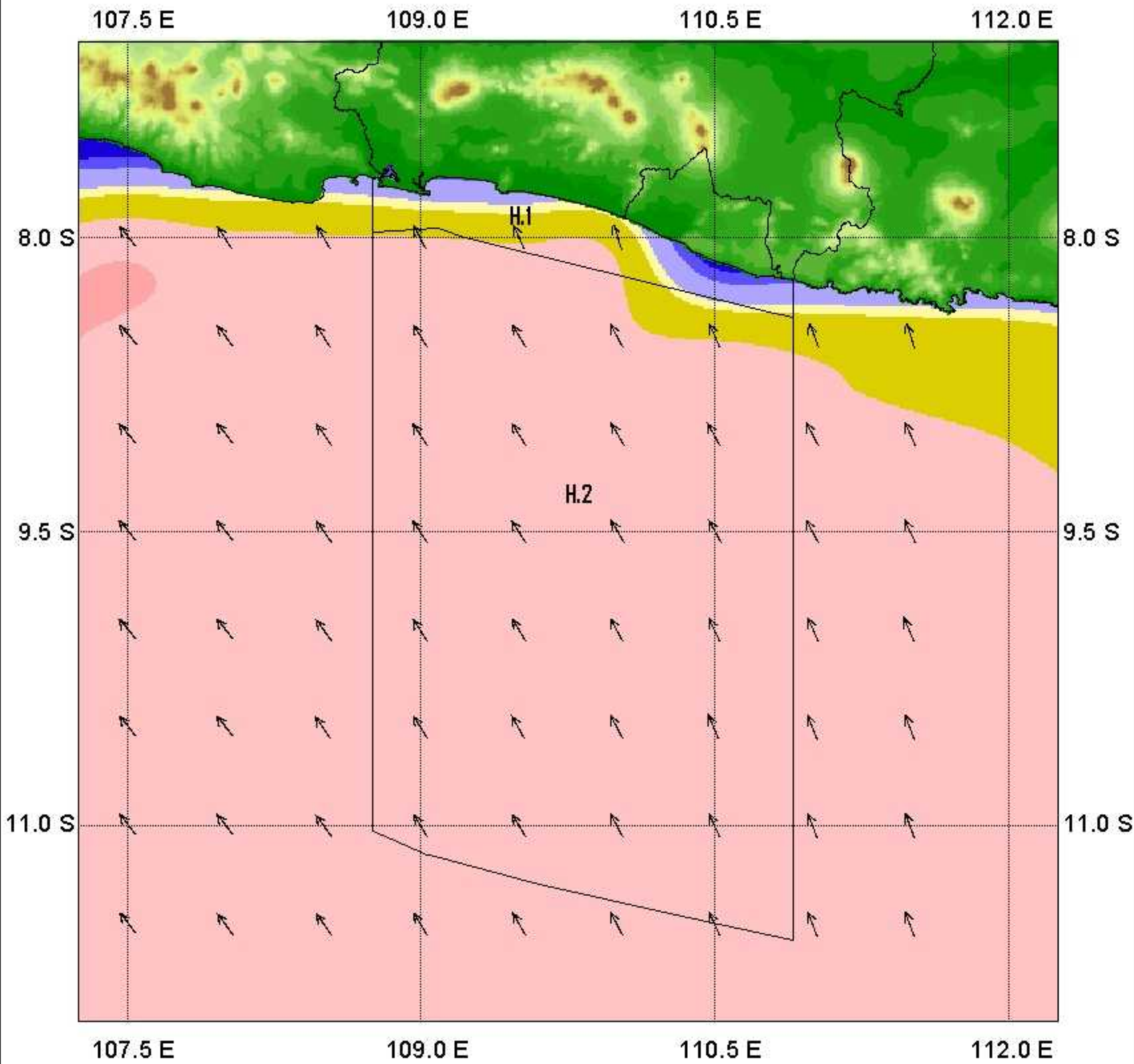




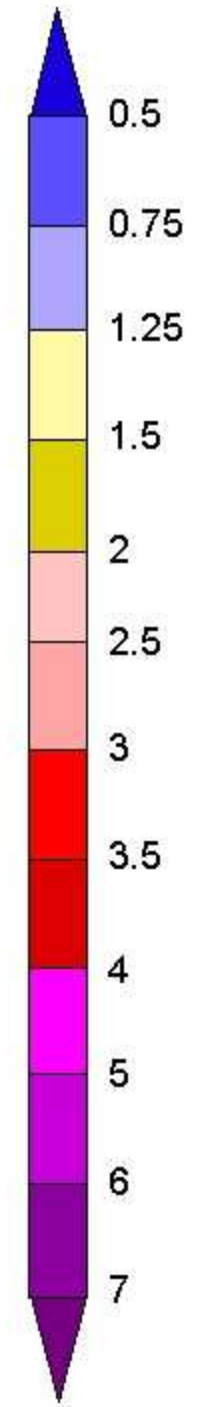
AVE. TOTAL WAVE

MONTHLY ANALYSIS

SEP 2015



Maximum Height (m)



↑ : Primary Wave Direction

H.1 Perairan selatan Jawa Tengah

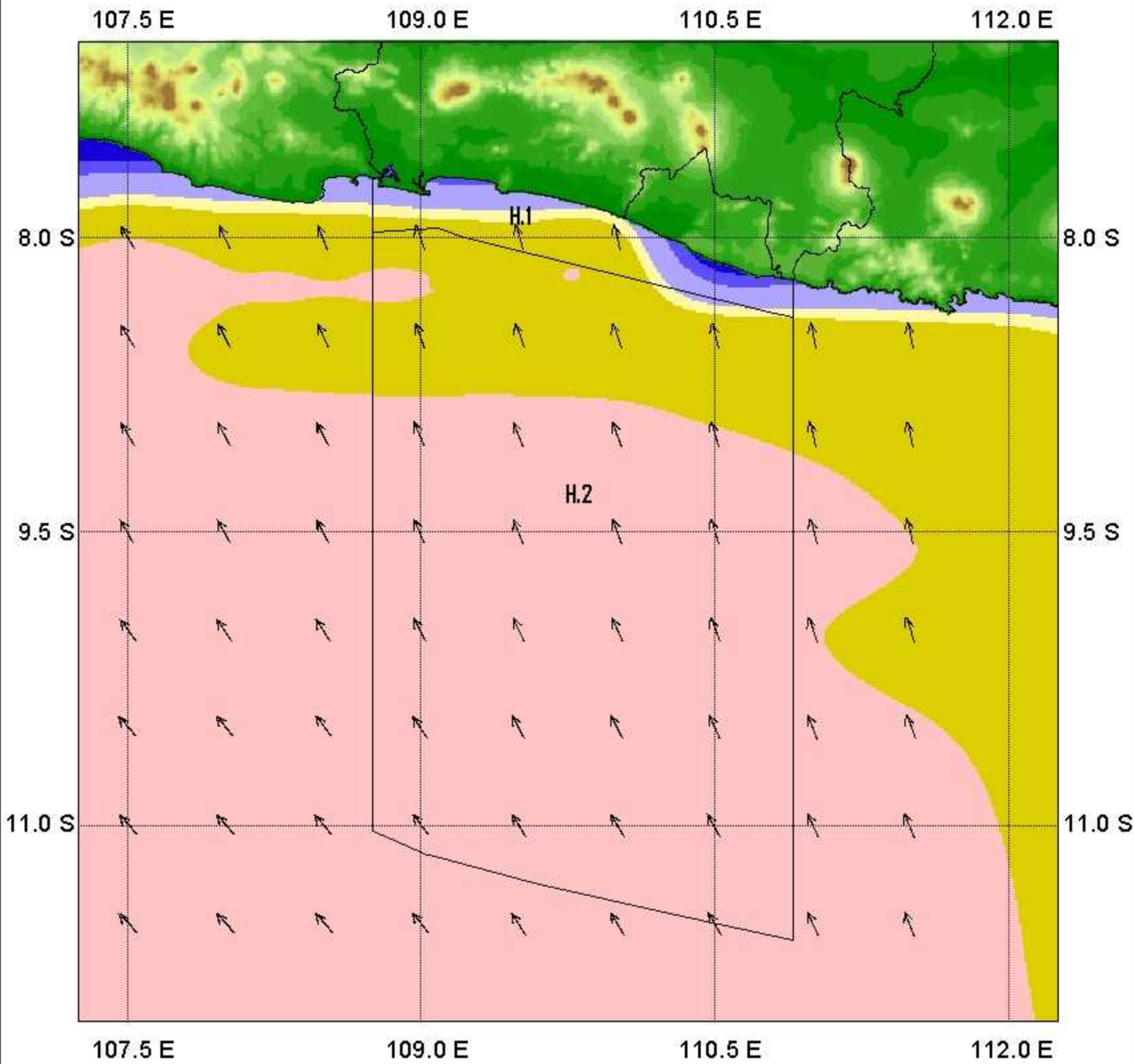
H.2 Sam. Hindia selatan Jawa Tengah



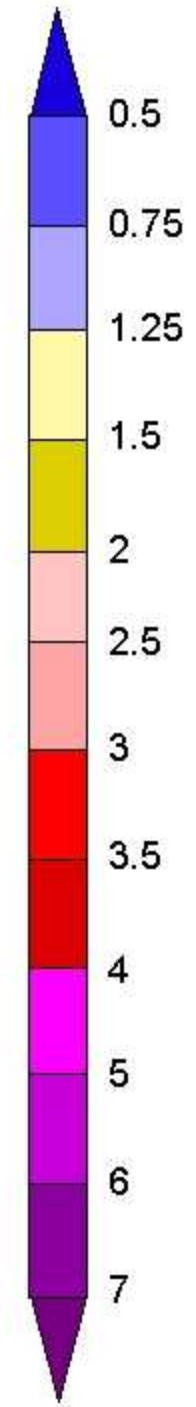
AVE. TOTAL WAVE

MONTHLY ANALYSIS

OCT 2015



Maximum Height (m)



↑ : Primary Wave Direction

H.1 Perairan selatan Jawa Tengah

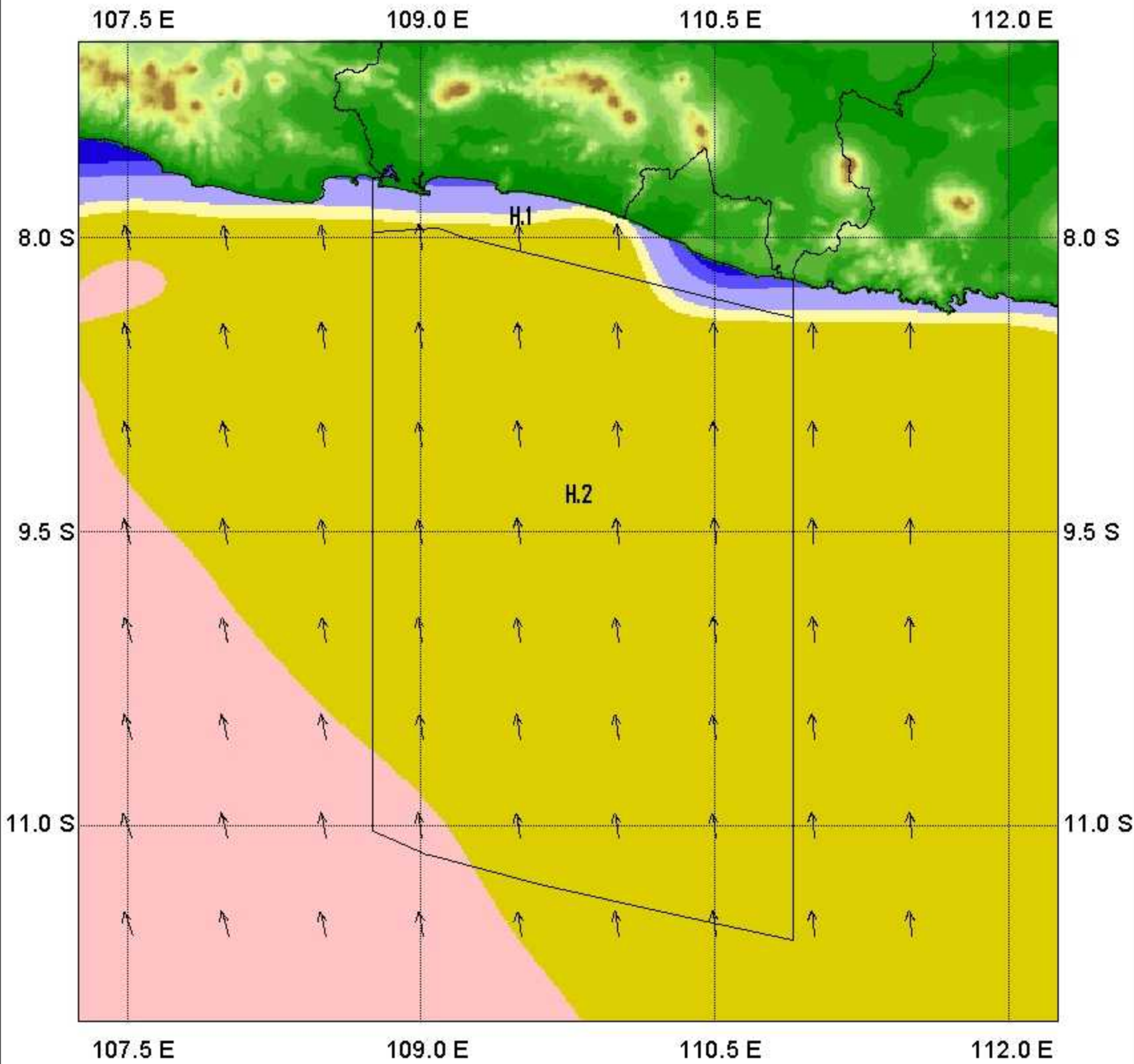
H.2 Sam. Hindia selatan Jawa Tengah



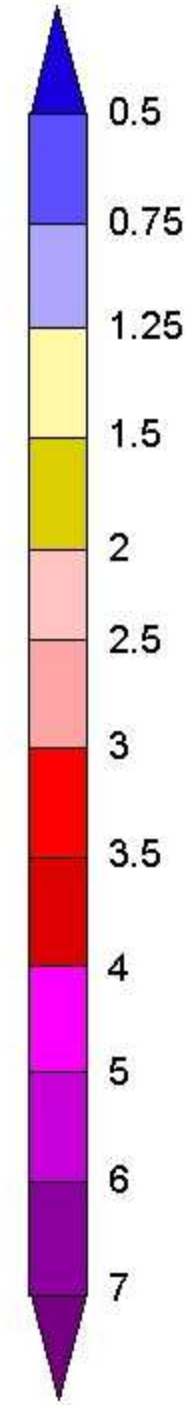
AVE. TOTAL WAVE

MONTHLY ANALYSIS

NOV 2015



Maximum Height (m)



↑ : Primary Wave Direction

H.1 Perairan selatan Jawa Tengah

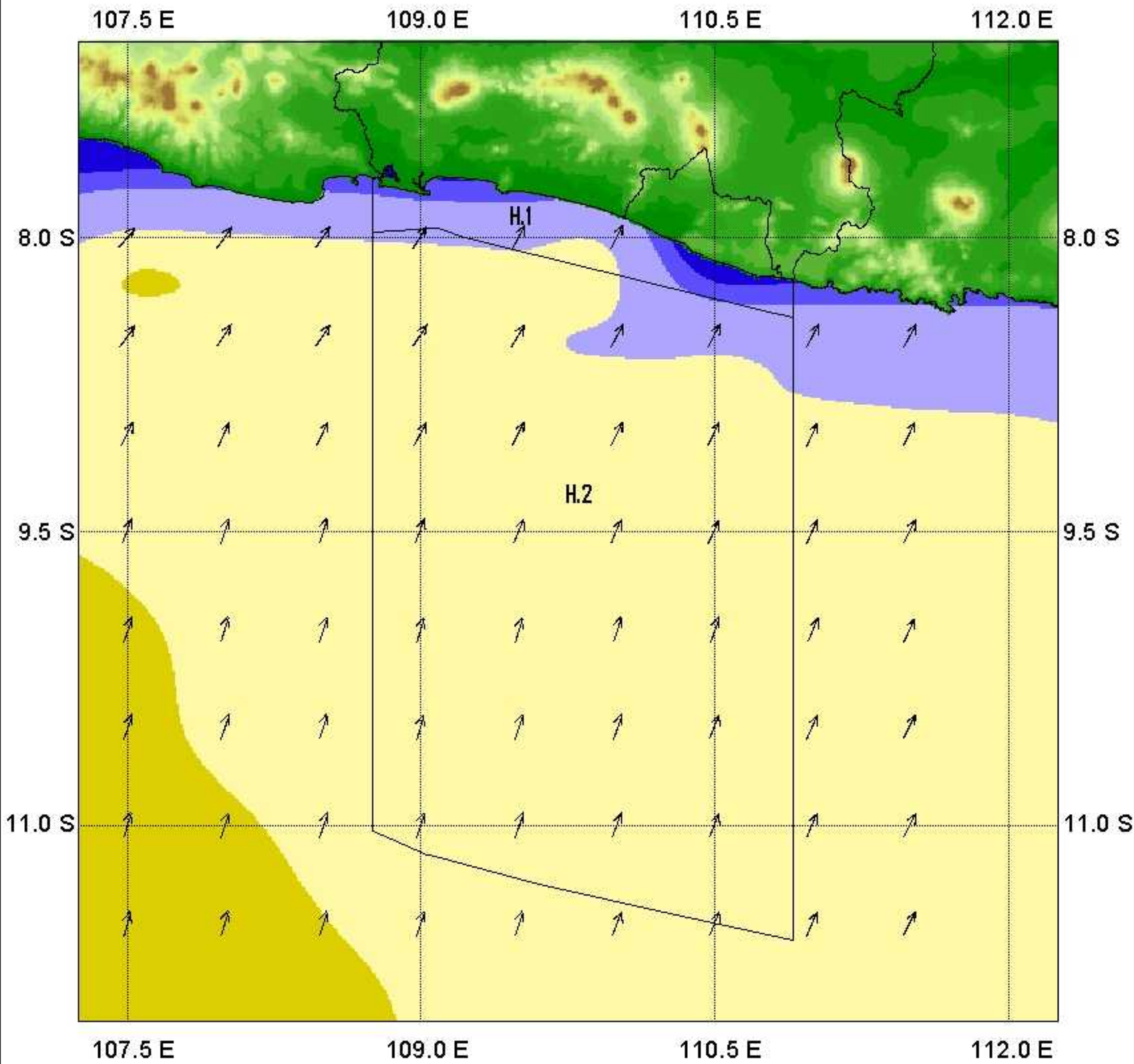
H.2 Sam. Hindia selatan Jawa Tengah



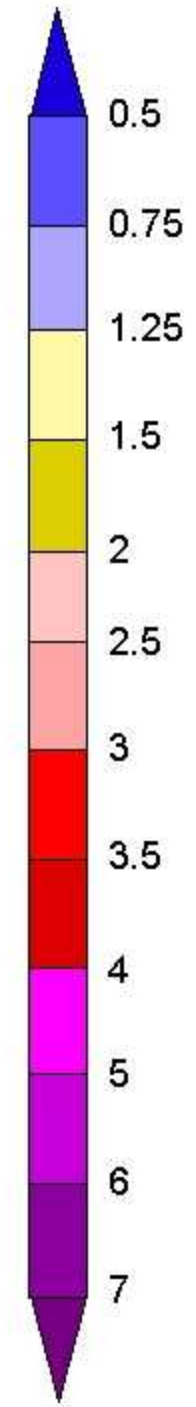
AVE. TOTAL WAVE

MONTHLY ANALYSIS

JAN 2016



Maximum Height (m)



↑ : Primary Wave Direction

H.1 Perairan selatan Jawa Tengah

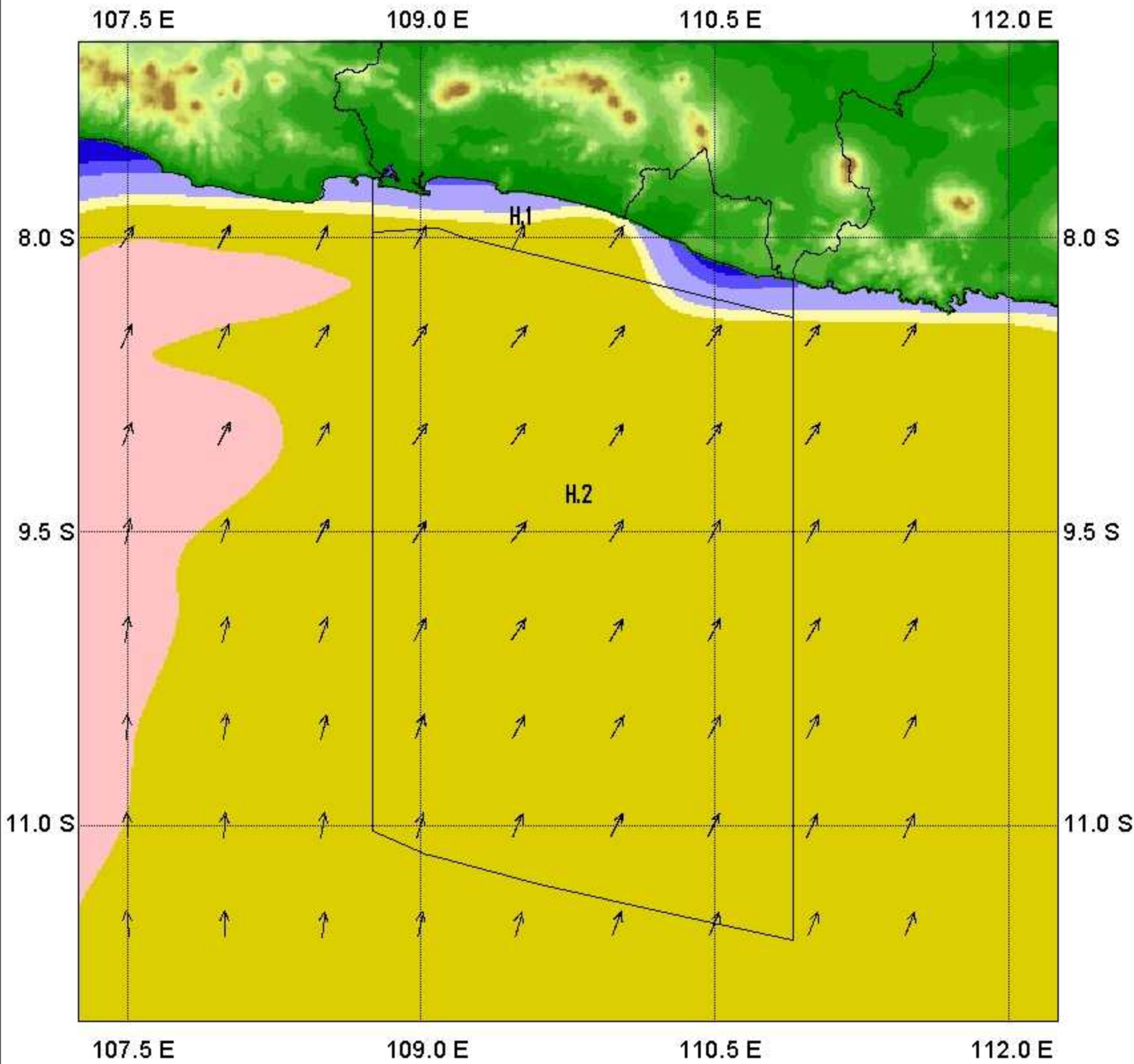
H.2 Sam. Hindia selatan Jawa Tengah



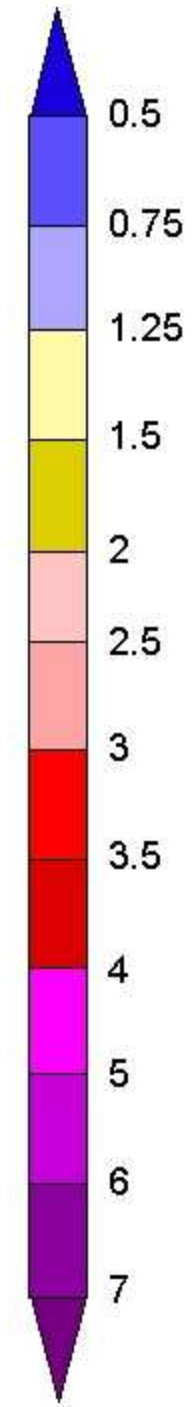
AVE. TOTAL WAVE

MONTHLY ANALYSIS

FEB 2016



Maximum Height (m)



↑ : Primary Wave Direction

[H.1] Perairan selatan Jawa Tengah

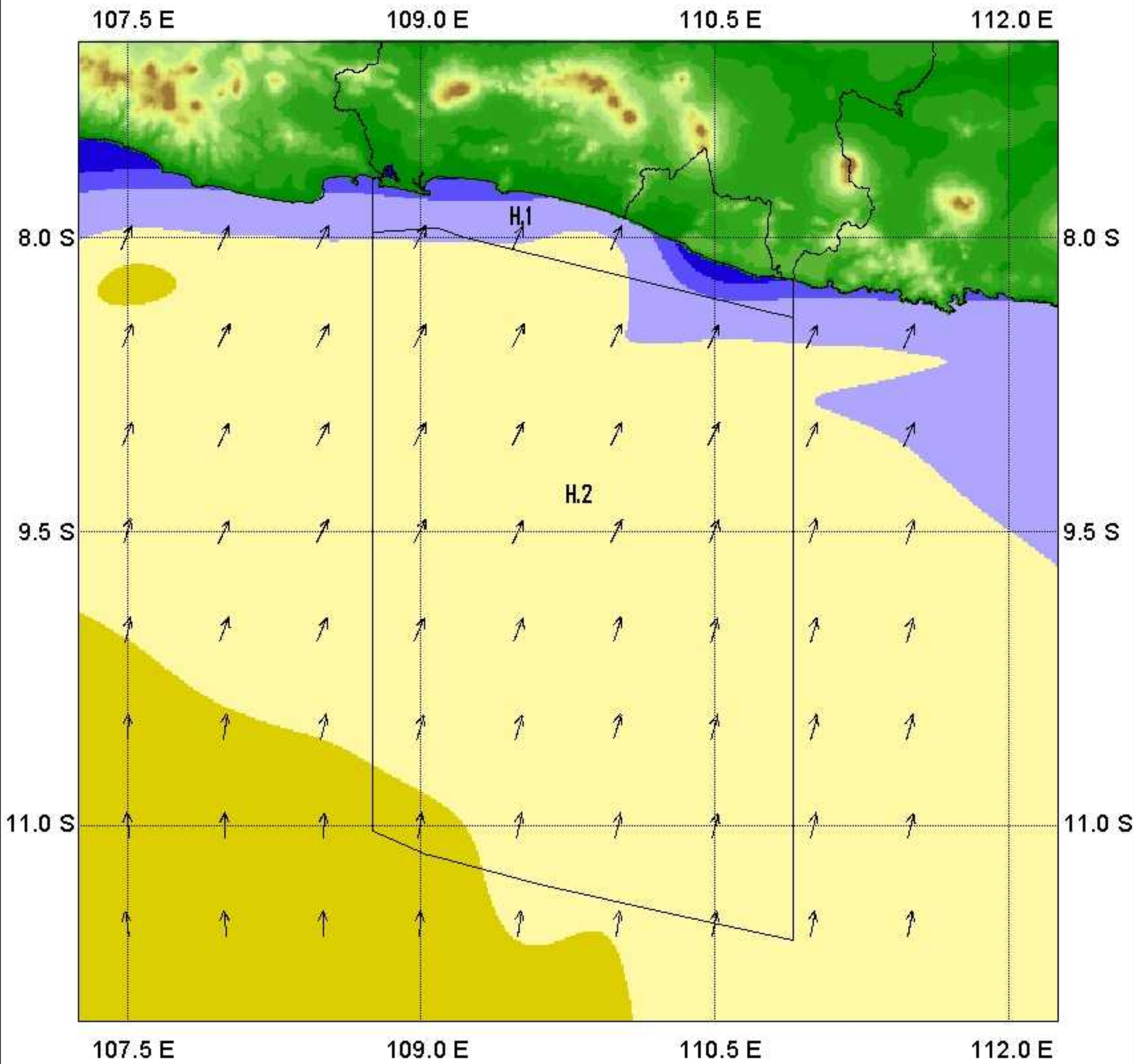
[H.2] Sam. Hindia selatan Jawa Tengah



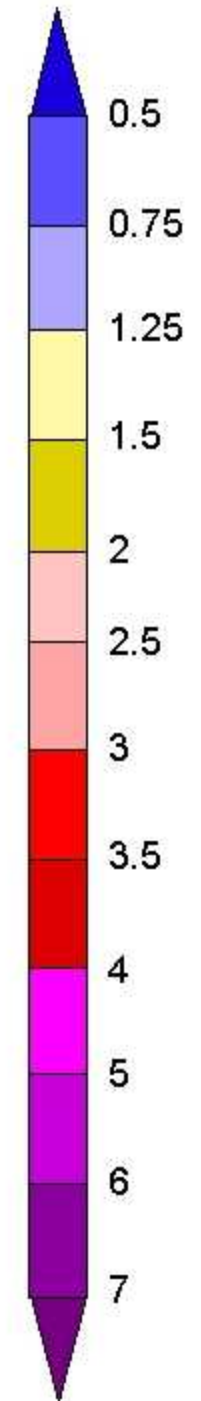
AVE. TOTAL WAVE

MONTHLY ANALYSIS

MAR 2016



Maximum Height (m)



↑ : Primary Wave Direction

H.1 Perairan selatan Jawa Tengah

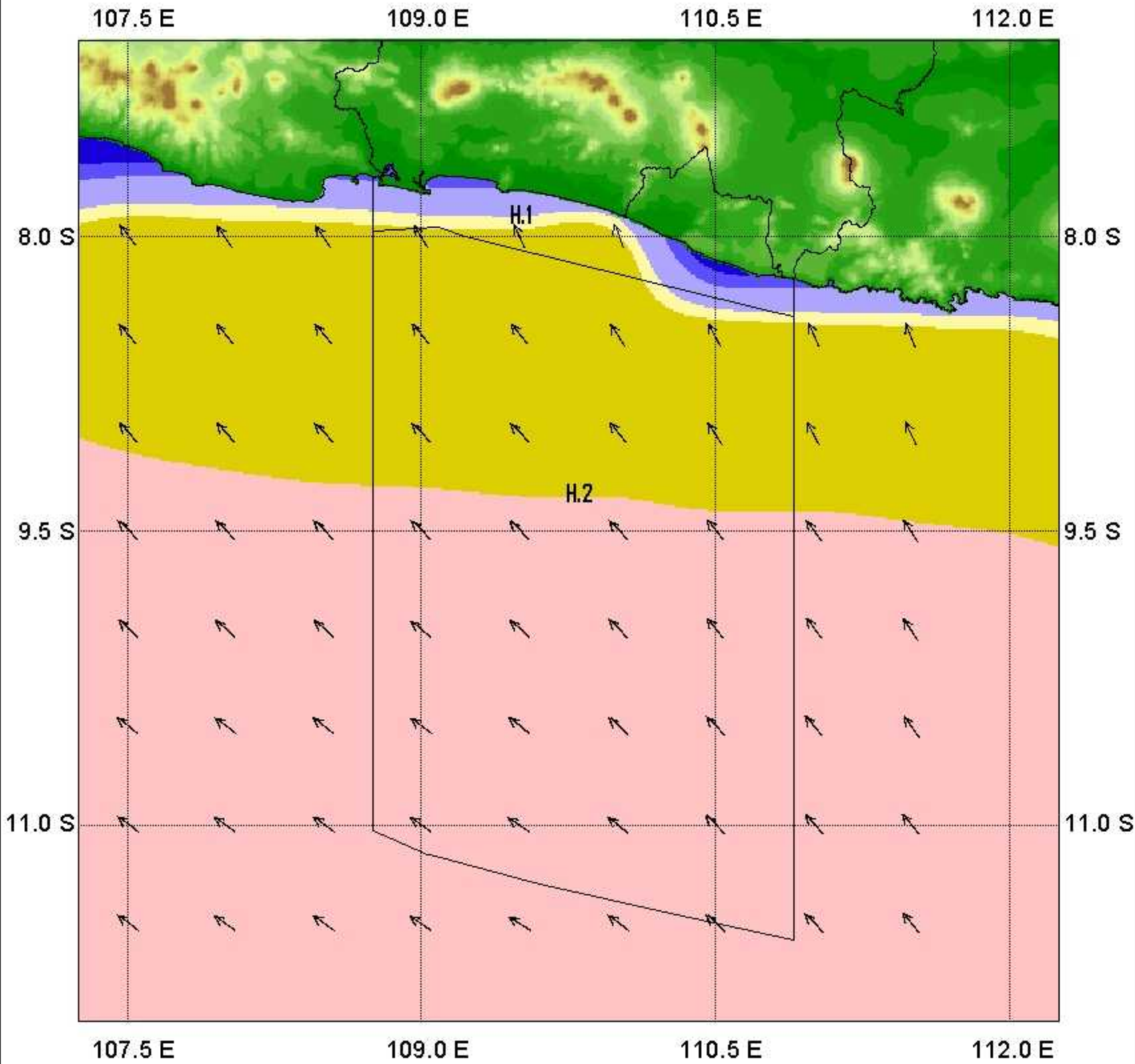
H.2 Sam. Hindia selatan Jawa Tengah



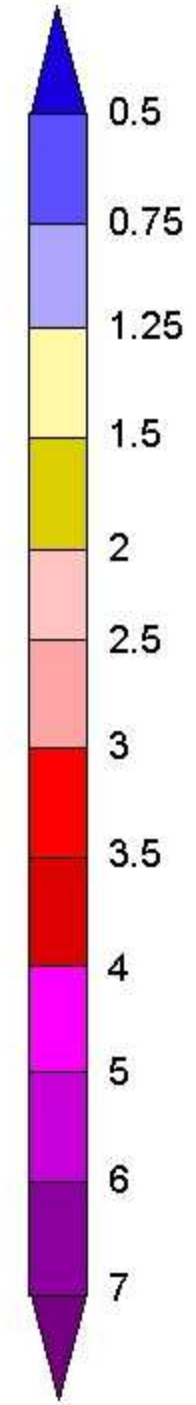
AVE. TOTAL WAVE

MONTHLY ANALYSIS

APR 2016



Maximum Height (m)



↑ : Primary Wave Direction

H.1 Perairan selatan Jawa Tengah

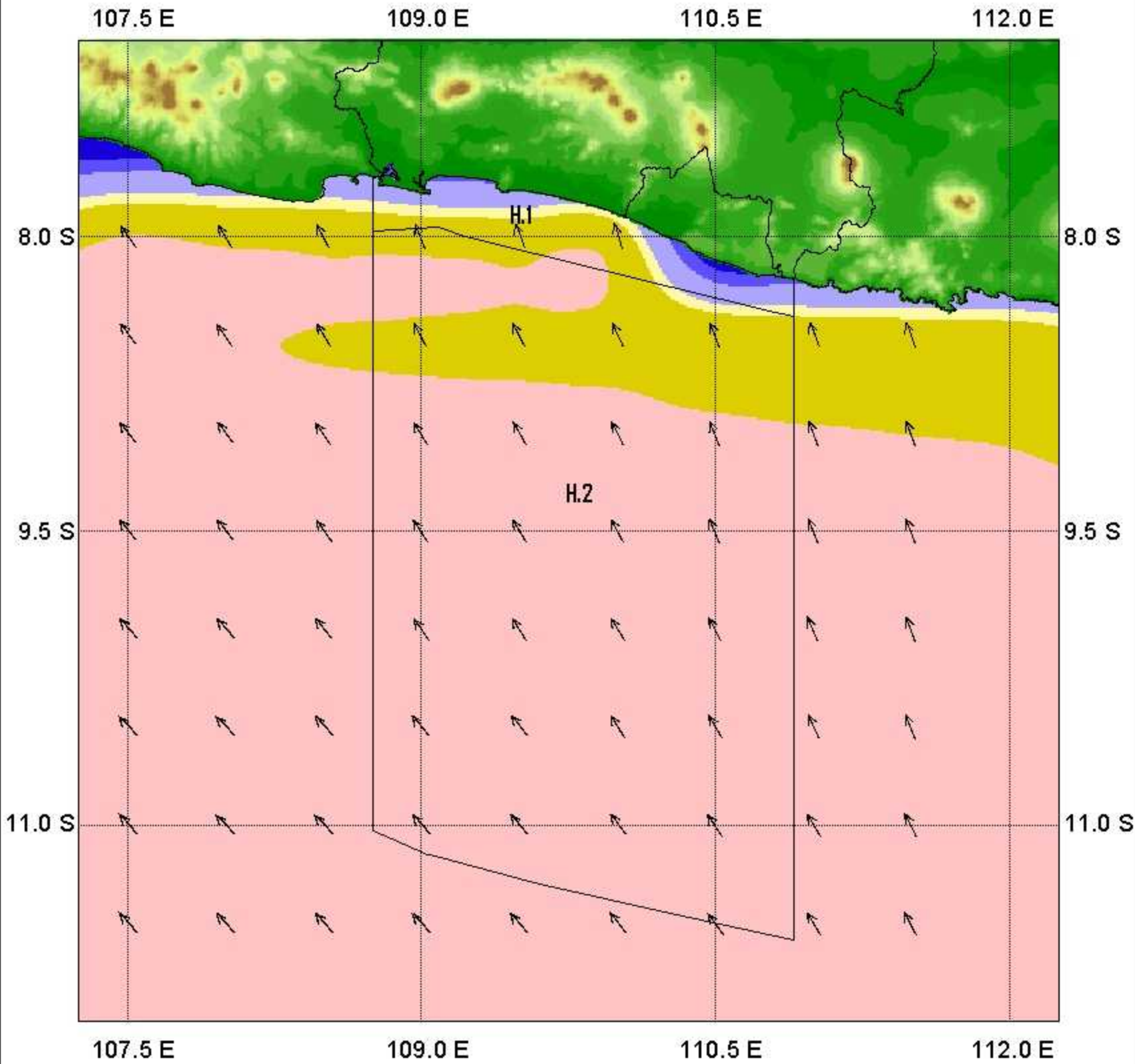
H.2 Sam. Hindia selatan Jawa Tengah



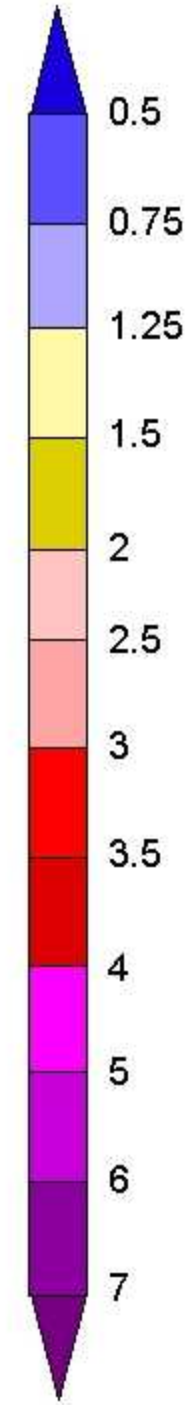
AVE. TOTAL WAVE

MONTHLY ANALYSIS

MAY 2016



Maximum Height (m)



↑ : Primary Wave Direction

H.1 Perairan selatan Jawa Tengah

H.2 Sam. Hindia selatan Jawa Tengah

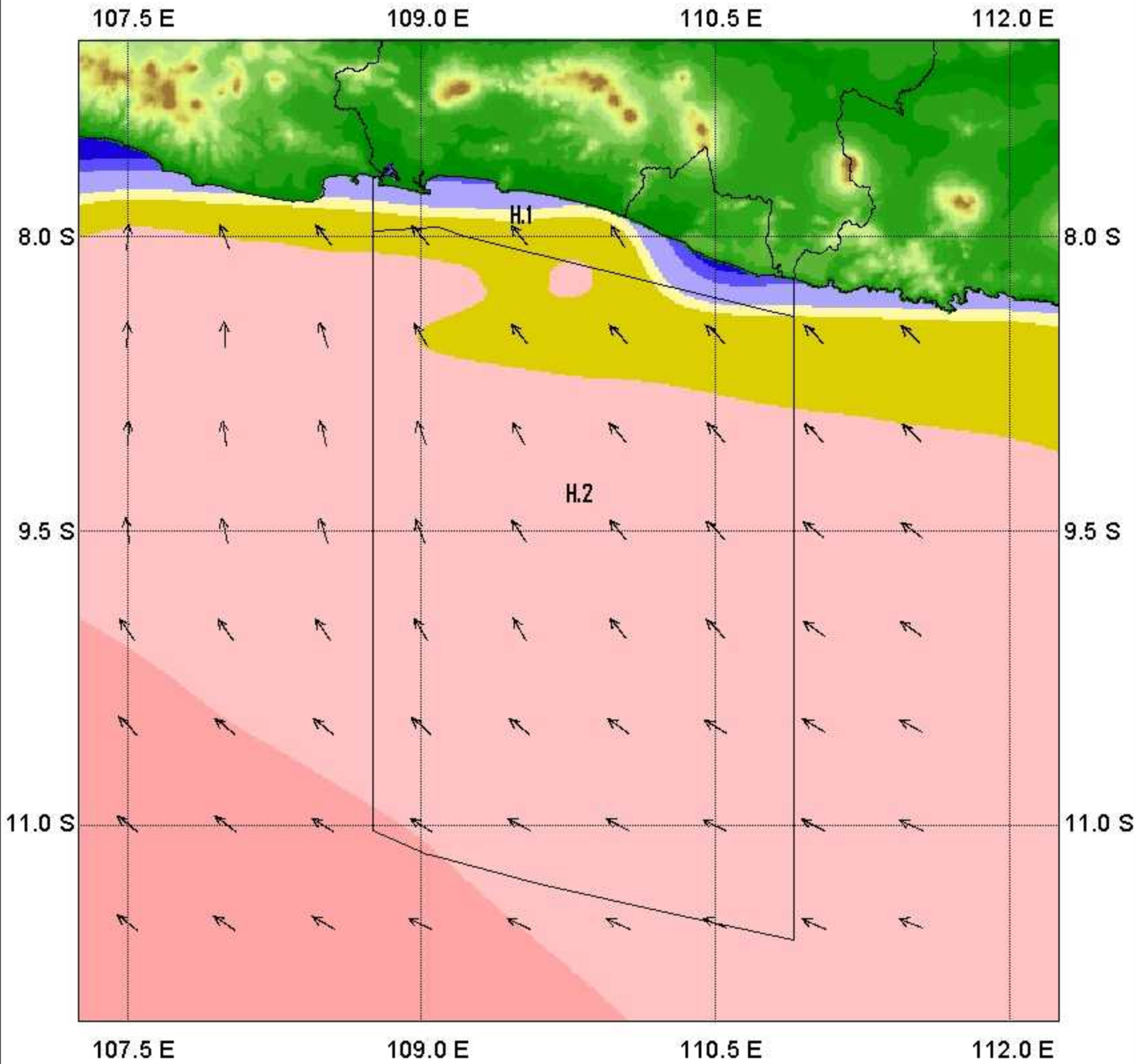




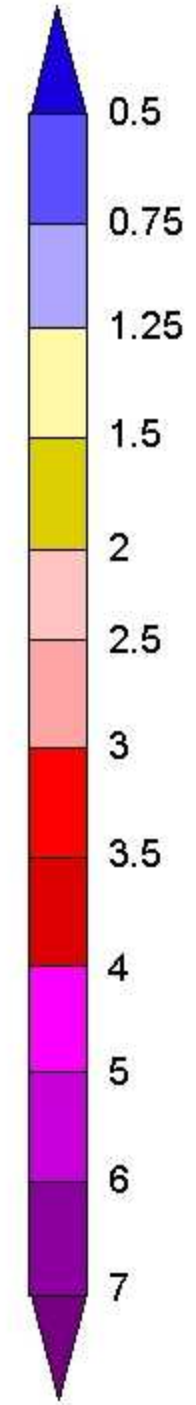
AVE. TOTAL WAVE

MONTHLY ANALYSIS

JUN 2016



Maximum Height (m)



↑ : Primary Wave Direction

H.1 Perairan selatan Jawa Tengah

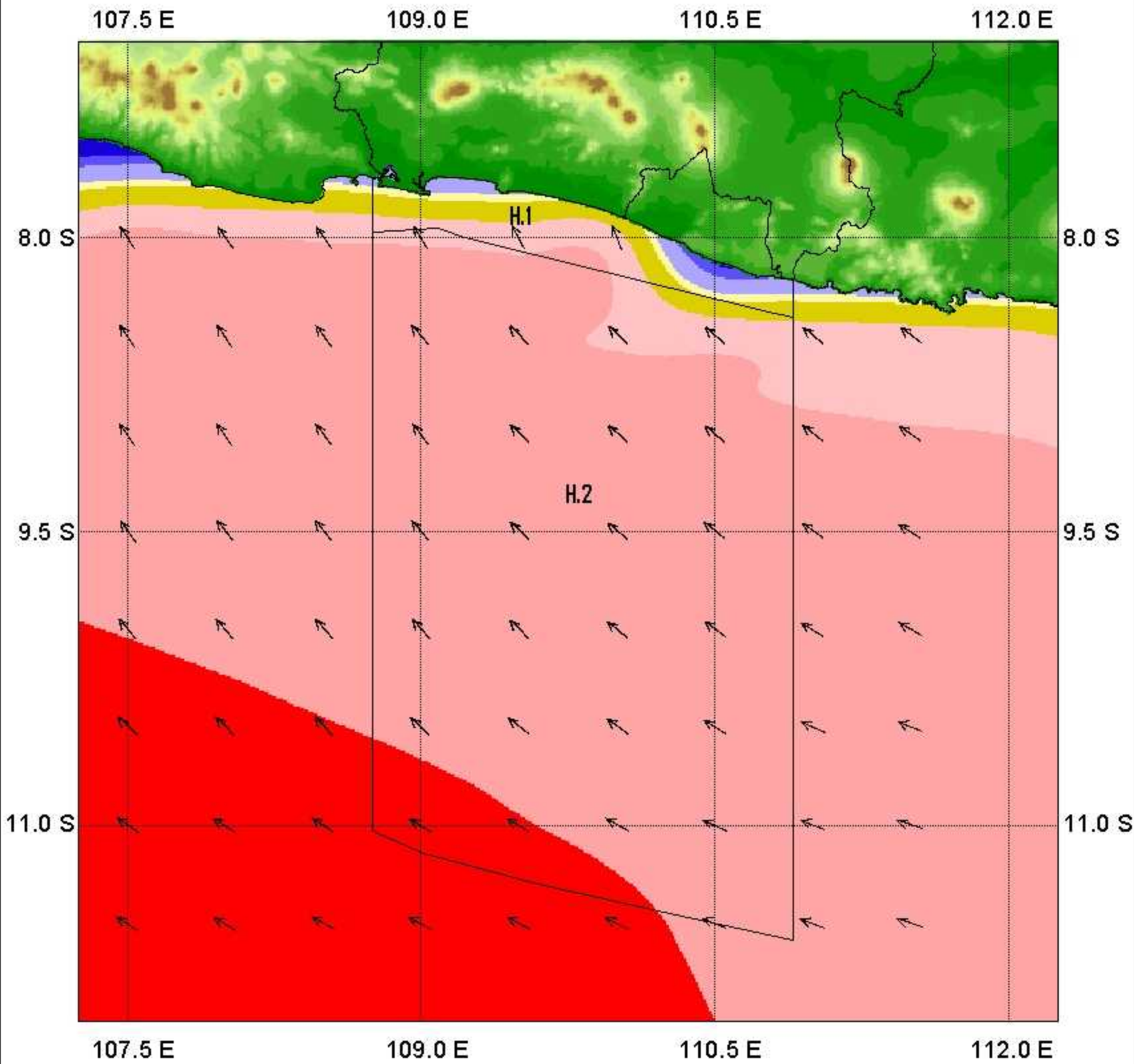
H.2 Sam. Hindia selatan Jawa Tengah



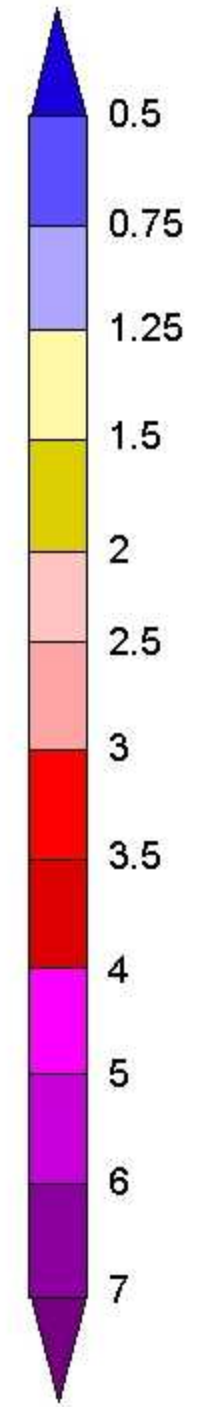
AVE. TOTAL WAVE

MONTHLY ANALYSIS

JUL 2016



Maximum Height (m)



↑ : Primary Wave Direction

H.1 Perairan selatan Jawa Tengah

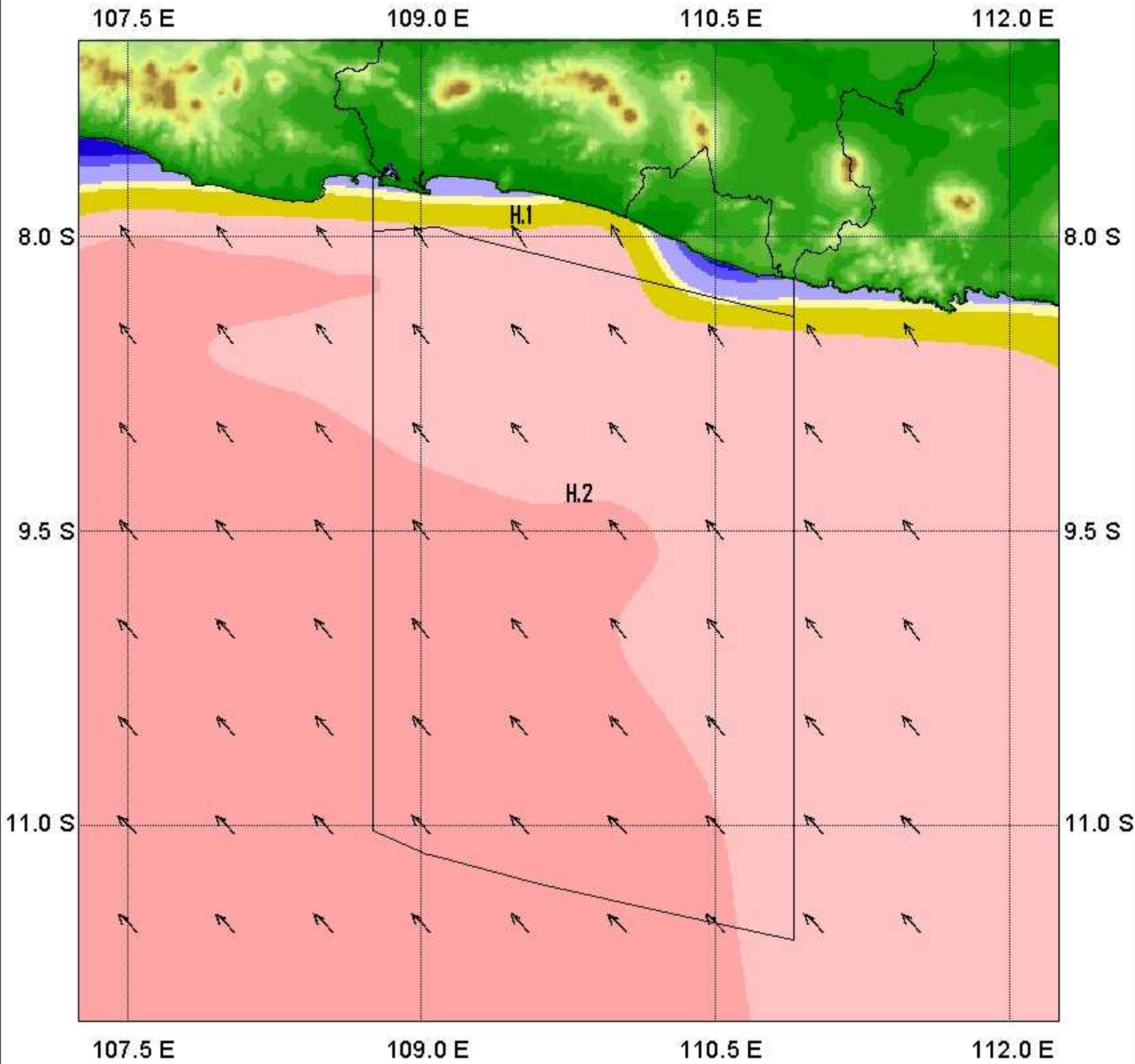
H.2 Sam. Hindia selatan Jawa Tengah



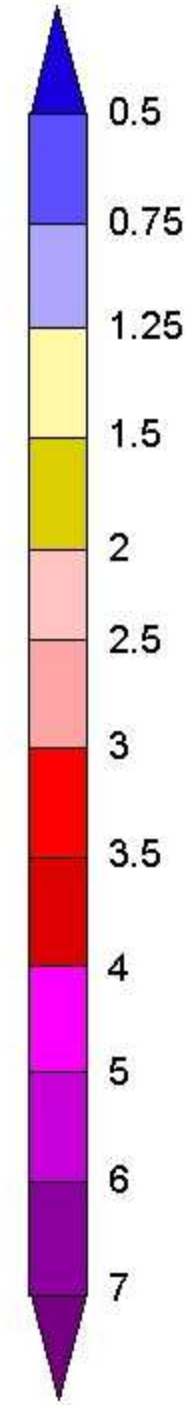
AVE. TOTAL WAVE

MONTHLY ANALYSIS

AUG 2016



Maximum Height (m)



↑ : Primary Wave Direction

H.1 Perairan selatan Jawa Tengah

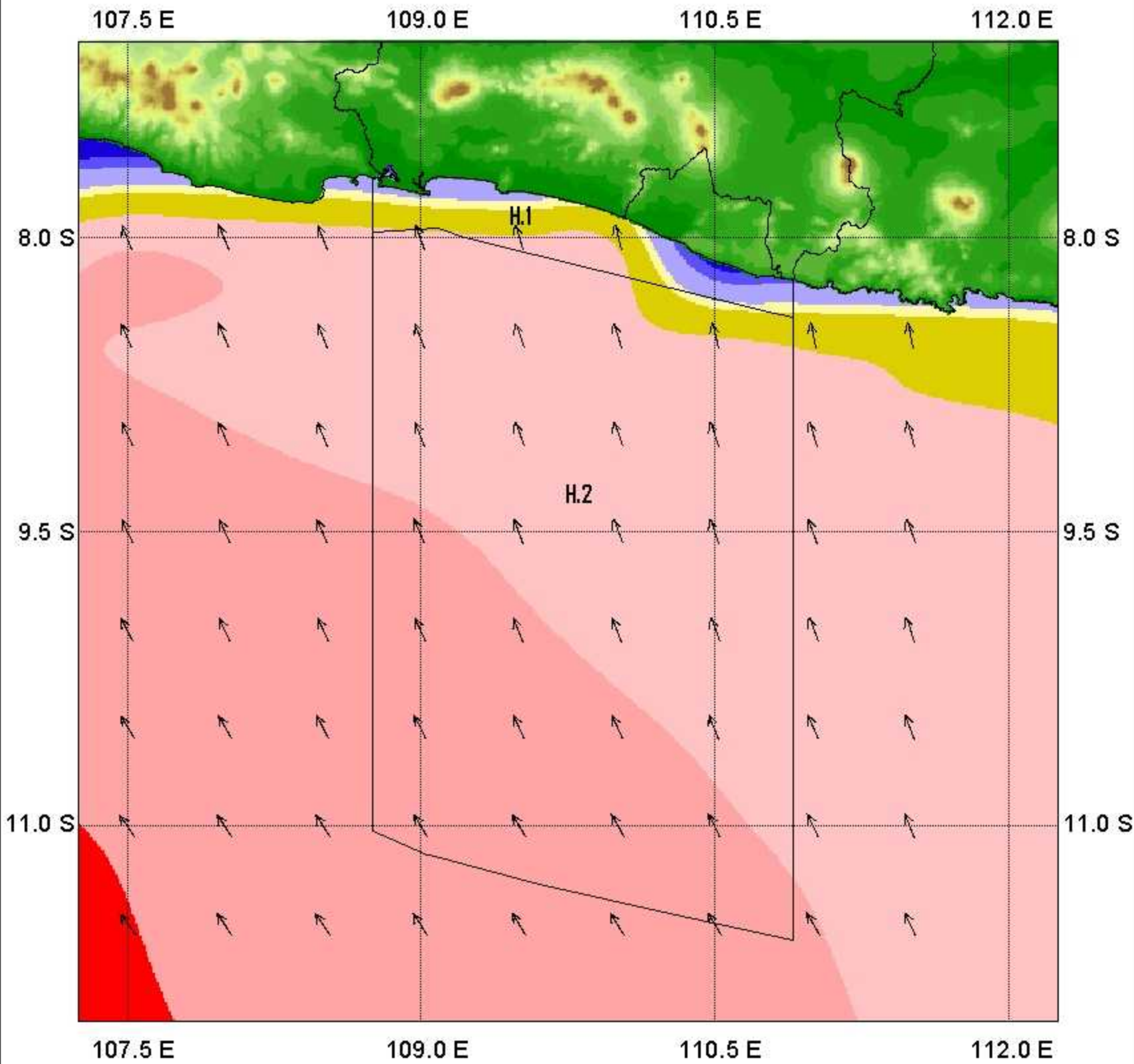
H.2 Sam. Hindia selatan Jawa Tengah



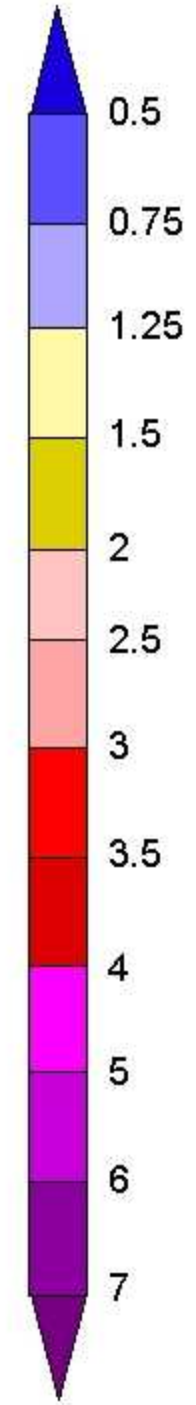
AVE. TOTAL WAVE

MONTHLY ANALYSIS

SEP 2016



Maximum Height (m)



↑ : Primary Wave Direction

H.1 Perairan selatan Jawa Tengah

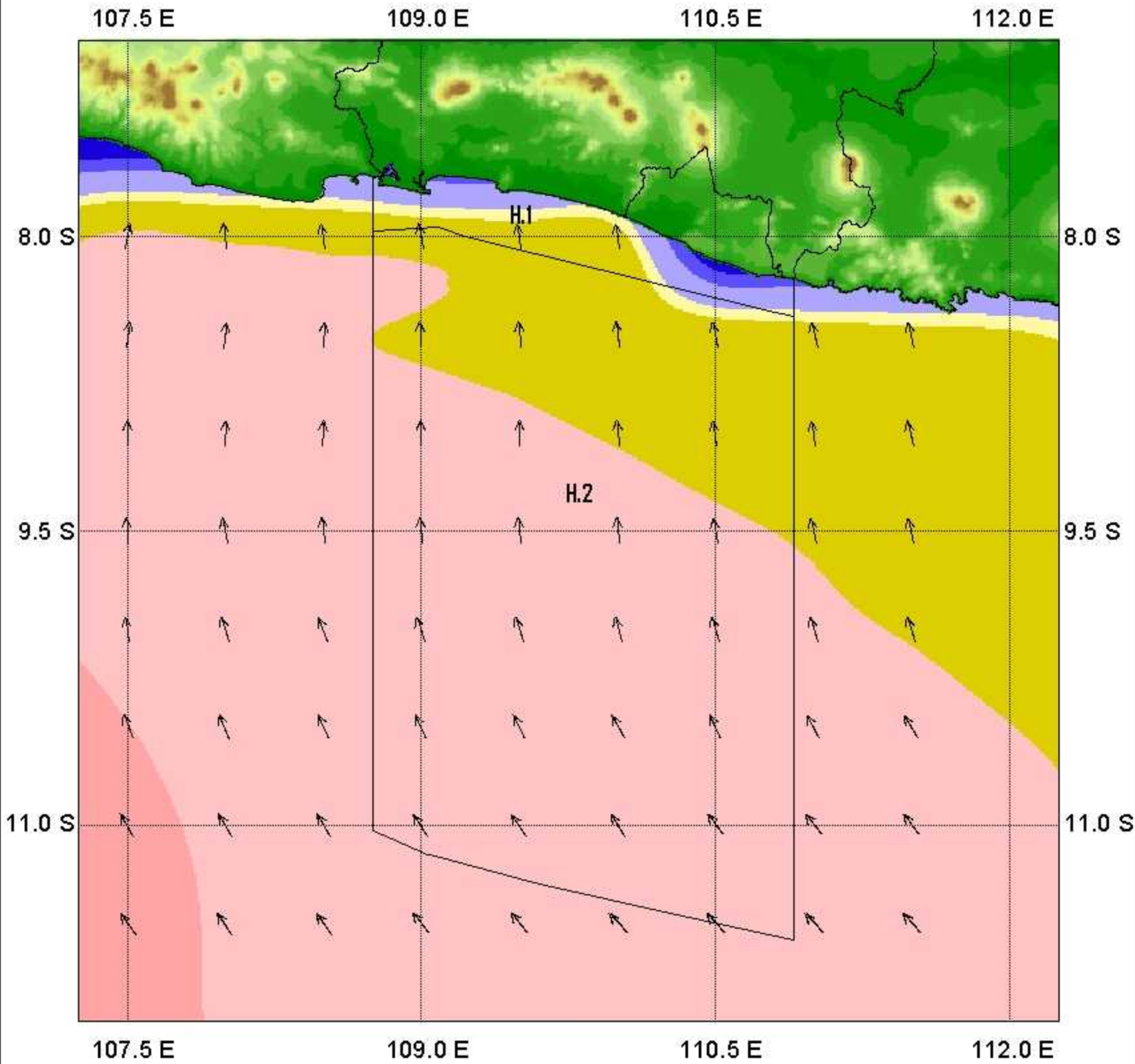
H.2 Sam. Hindia selatan Jawa Tengah



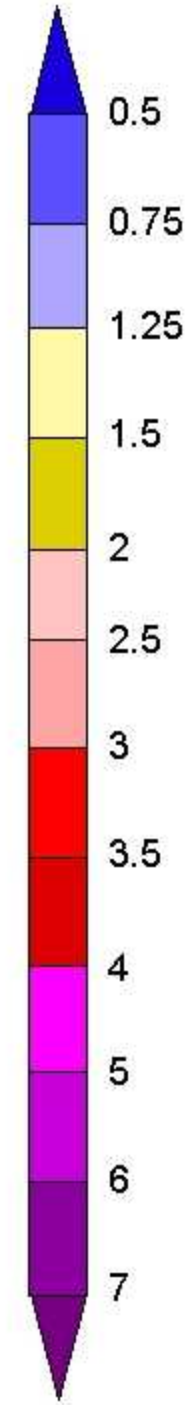
AVE. TOTAL WAVE

MONTHLY ANALYSIS

OCT 2016



Maximum Height (m)



↑ : Primary Wave Direction

H.1 Perairan selatan Jawa Tengah

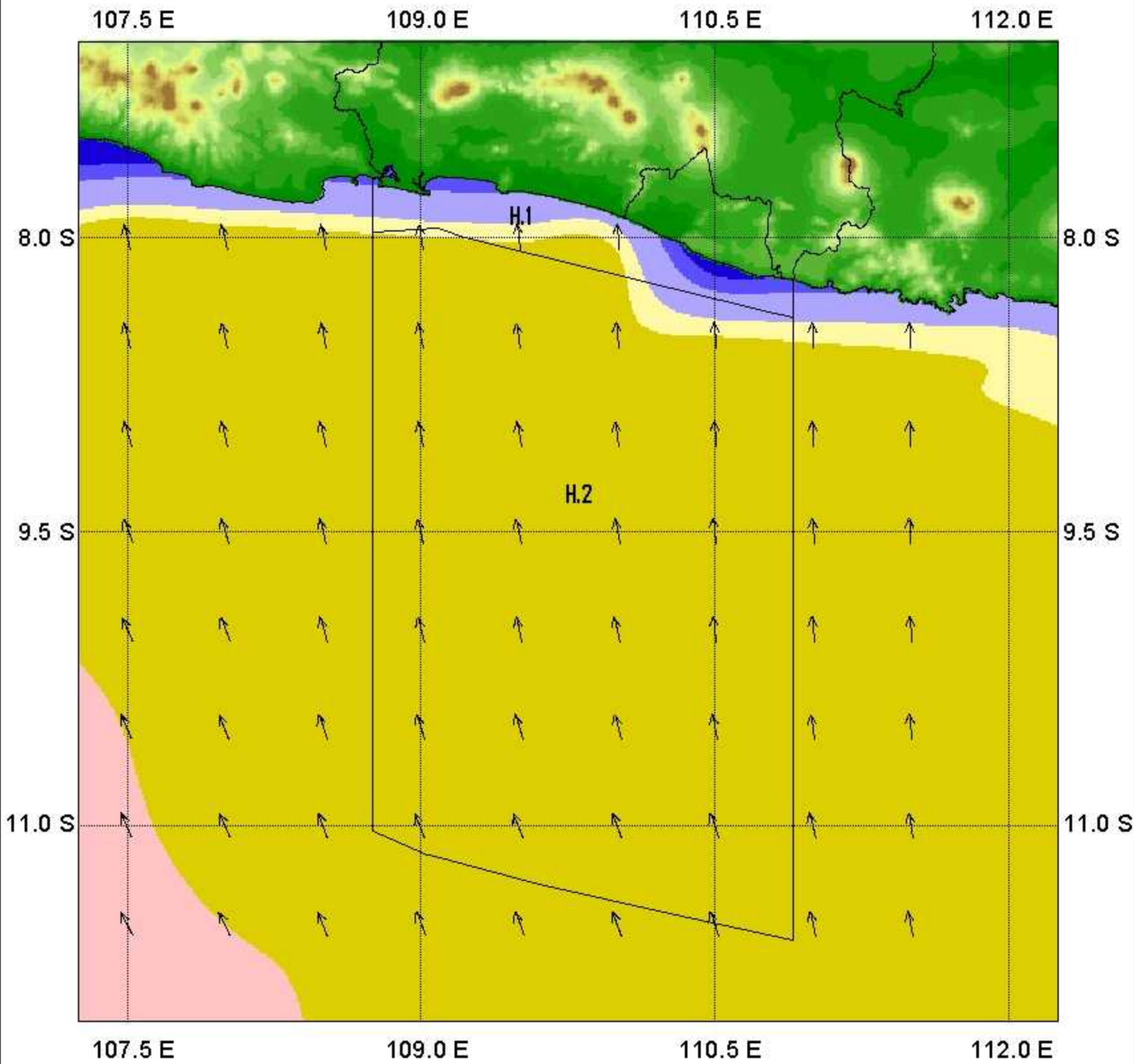
H.2 Sam. Hindia selatan Jawa Tengah



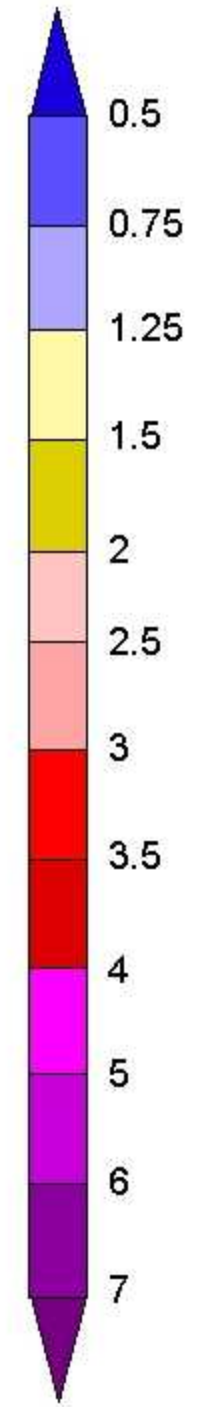
AVE. TOTAL WAVE

MONTHLY ANALYSIS

NOV 2016



Maximum Height (m)



↑ : Primary Wave Direction

H.1 Perairan selatan Jawa Tengah

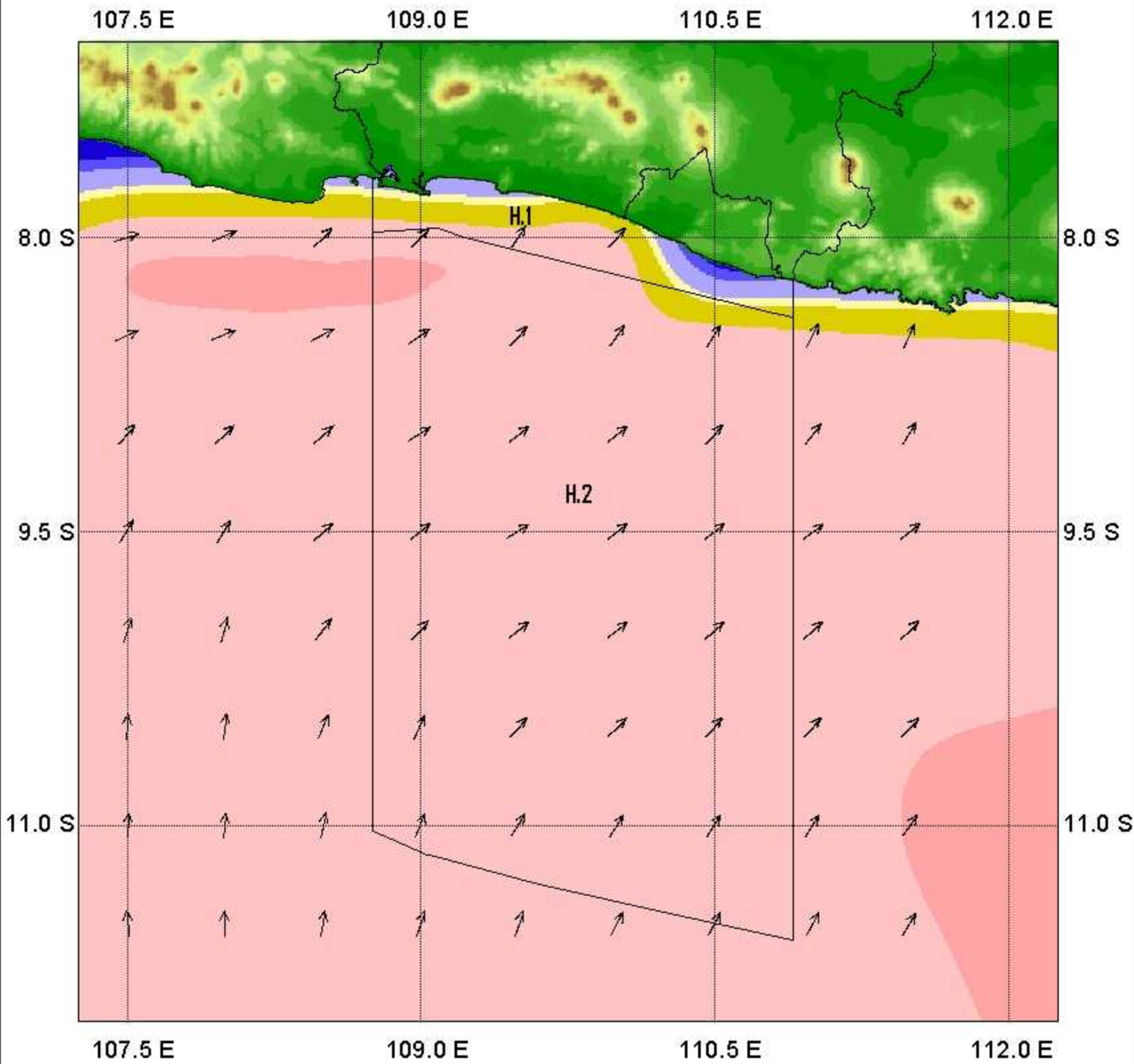
H.2 Sam. Hindia selatan Jawa Tengah



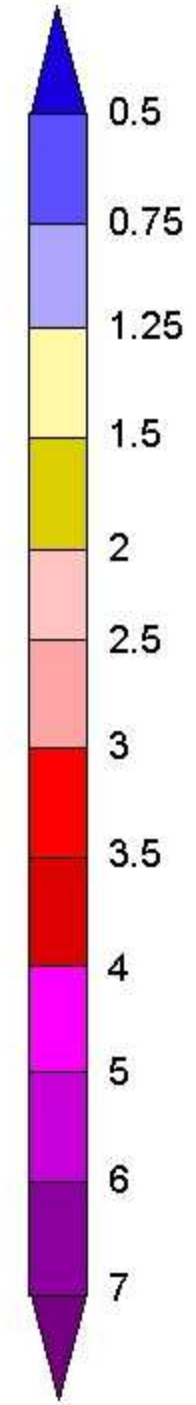
AVE. TOTAL WAVE

MONTHLY ANALYSIS

DEC 2016



Maximum Height (m)



↑ : Primary Wave Direction

H.1 Perairan selatan Jawa Tengah

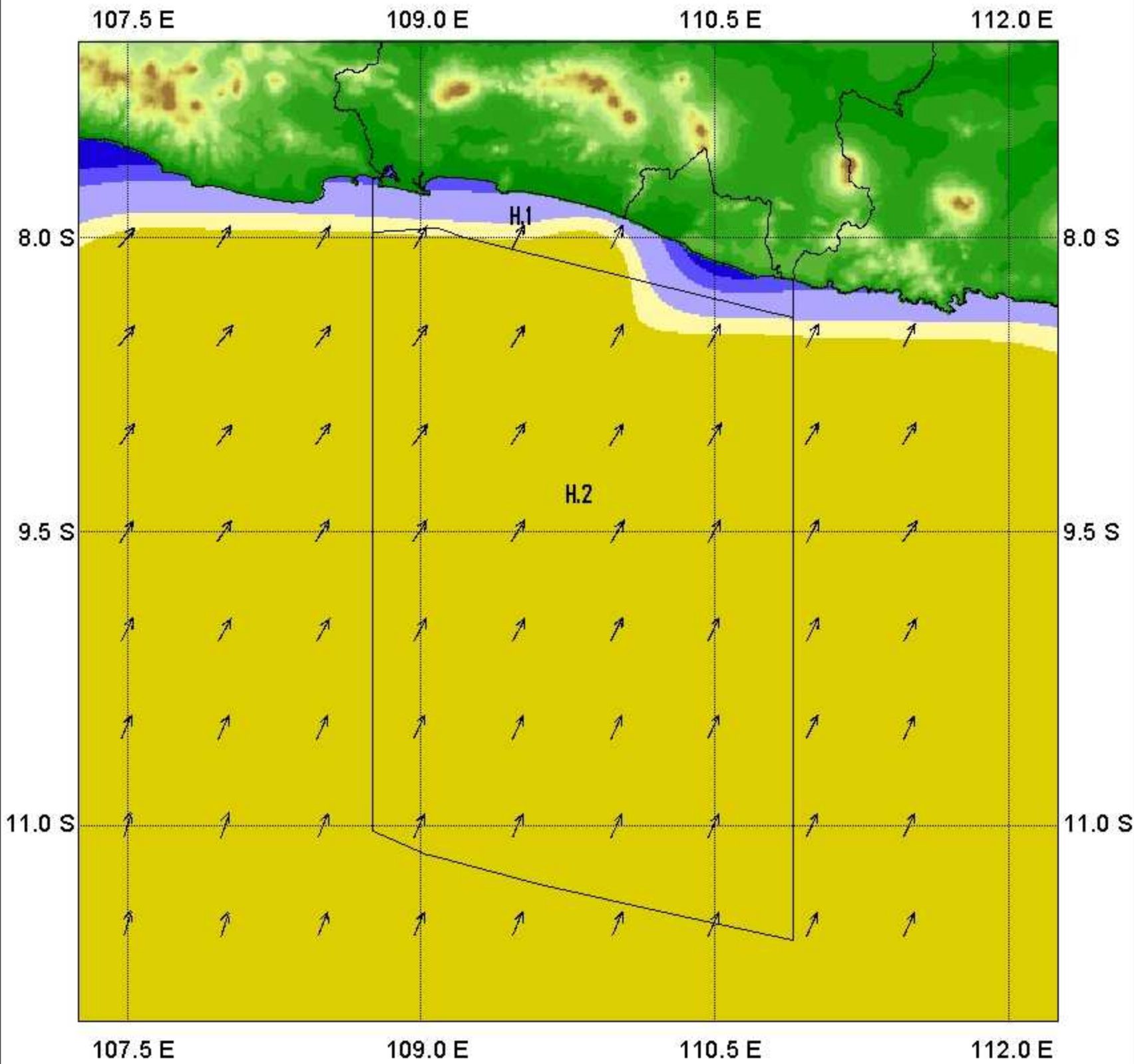
H.2 Sam. Hindia selatan Jawa Tengah



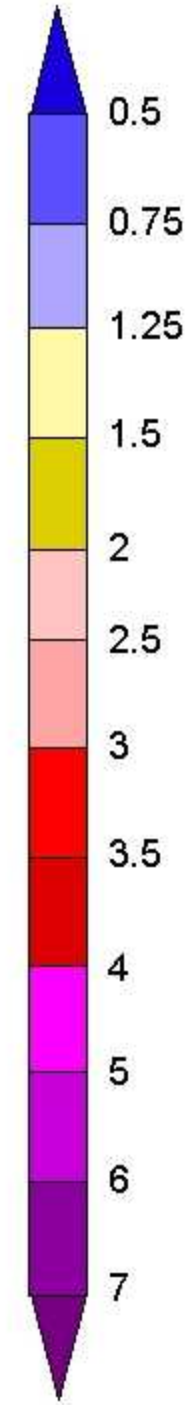
AVE. TOTAL WAVE

MONTHLY ANALYSIS

JAN 2015



Significant Height (m)



↑ : Primary Wave Direction

H.1 Perairan selatan Jawa Tengah

H.2 Sam. Hindia selatan Jawa Tengah

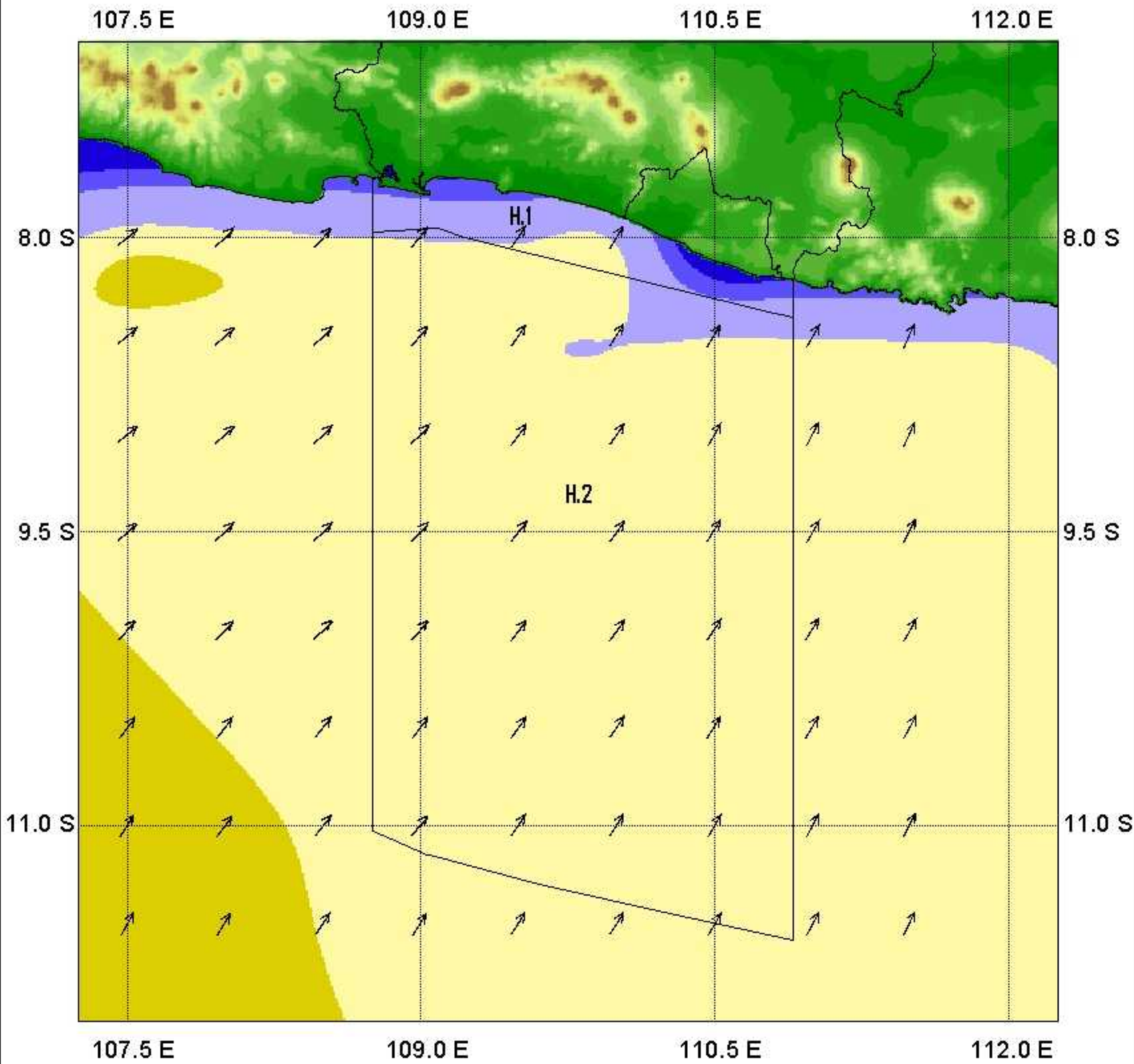




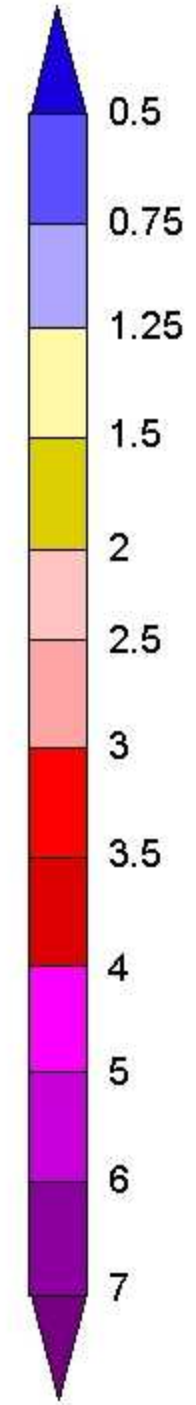
AVE. TOTAL WAVE

MONTHLY ANALYSIS

FEB 2015



Significant Height (m)



↑ : Primary Wave Direction

H.1 Perairan selatan Jawa Tengah

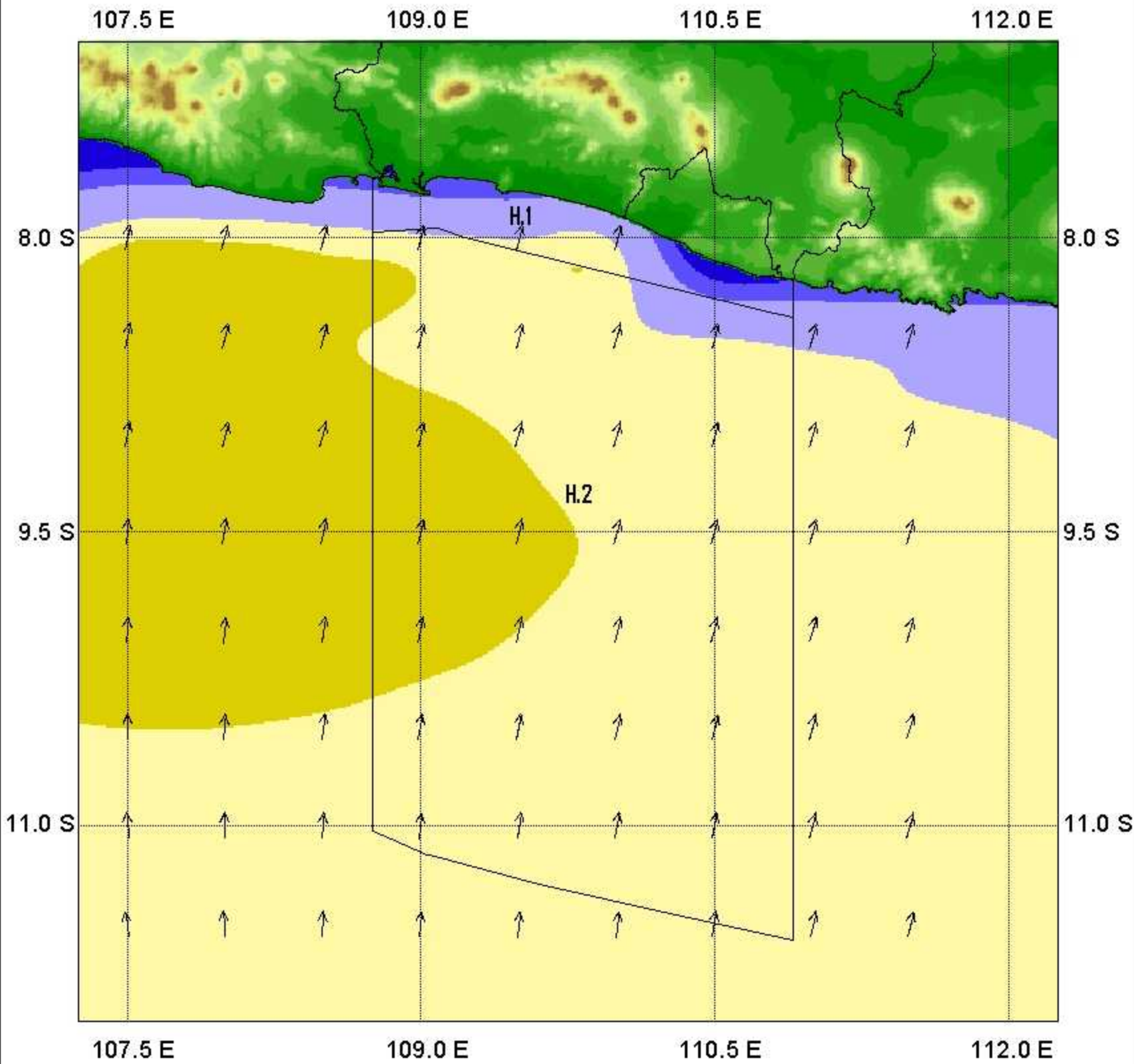
H.2 Sam. Hindia selatan Jawa Tengah



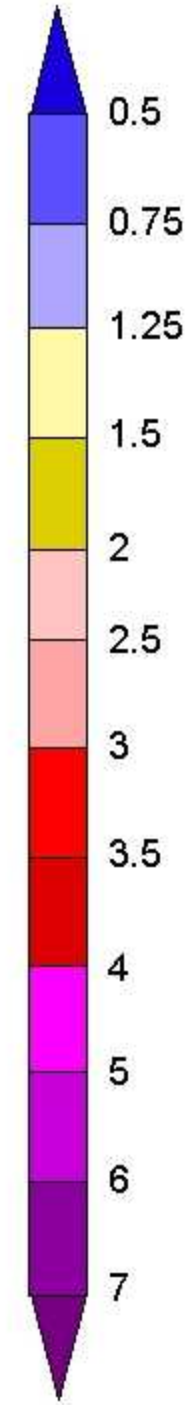
AVE. TOTAL WAVE

MONTHLY ANALYSIS

MAR 2015



Significant Height (m)



↑ : Primary Wave Direction

H.1 Perairan selatan Jawa Tengah

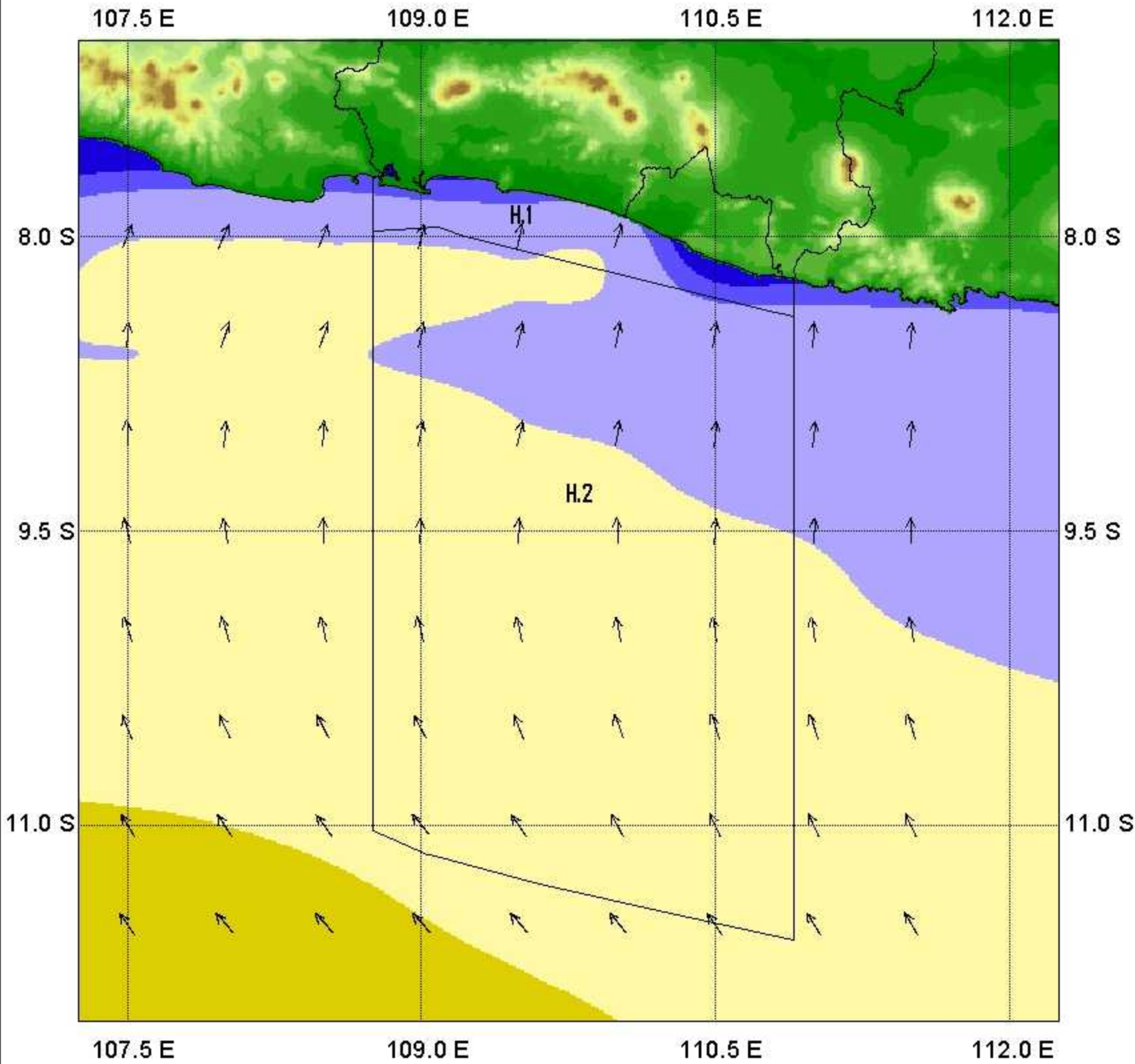
H.2 Sam. Hindia selatan Jawa Tengah



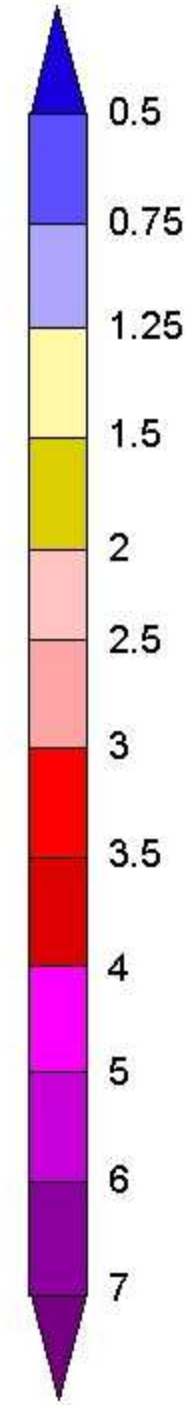
AVE. TOTAL WAVE

MONTHLY ANALYSIS

APR 2015



Significant Height (m)



↑ : Primary Wave Direction

H.1 Perairan selatan Jawa Tengah

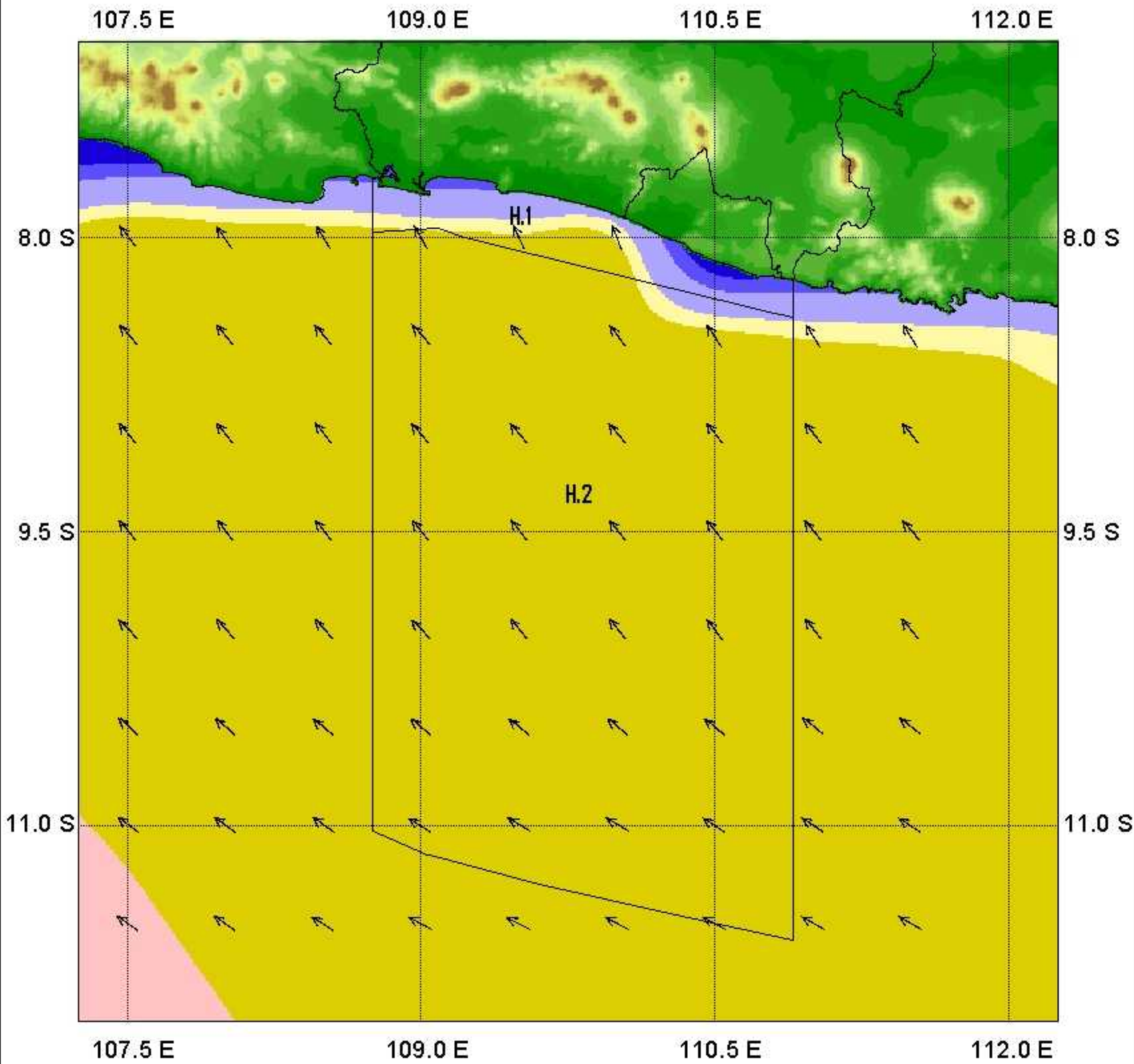
H.2 Sam. Hindia selatan Jawa Tengah



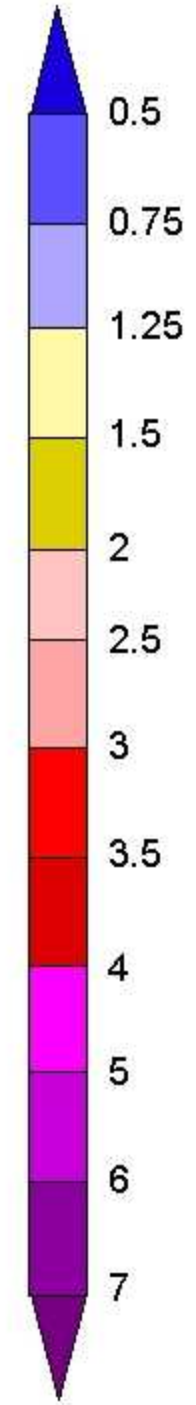
AVE. TOTAL WAVE

MONTHLY ANALYSIS

MAY 2015



Significant Height (m)



↑ : Primary Wave Direction

[H.1] Perairan selatan Jawa Tengah

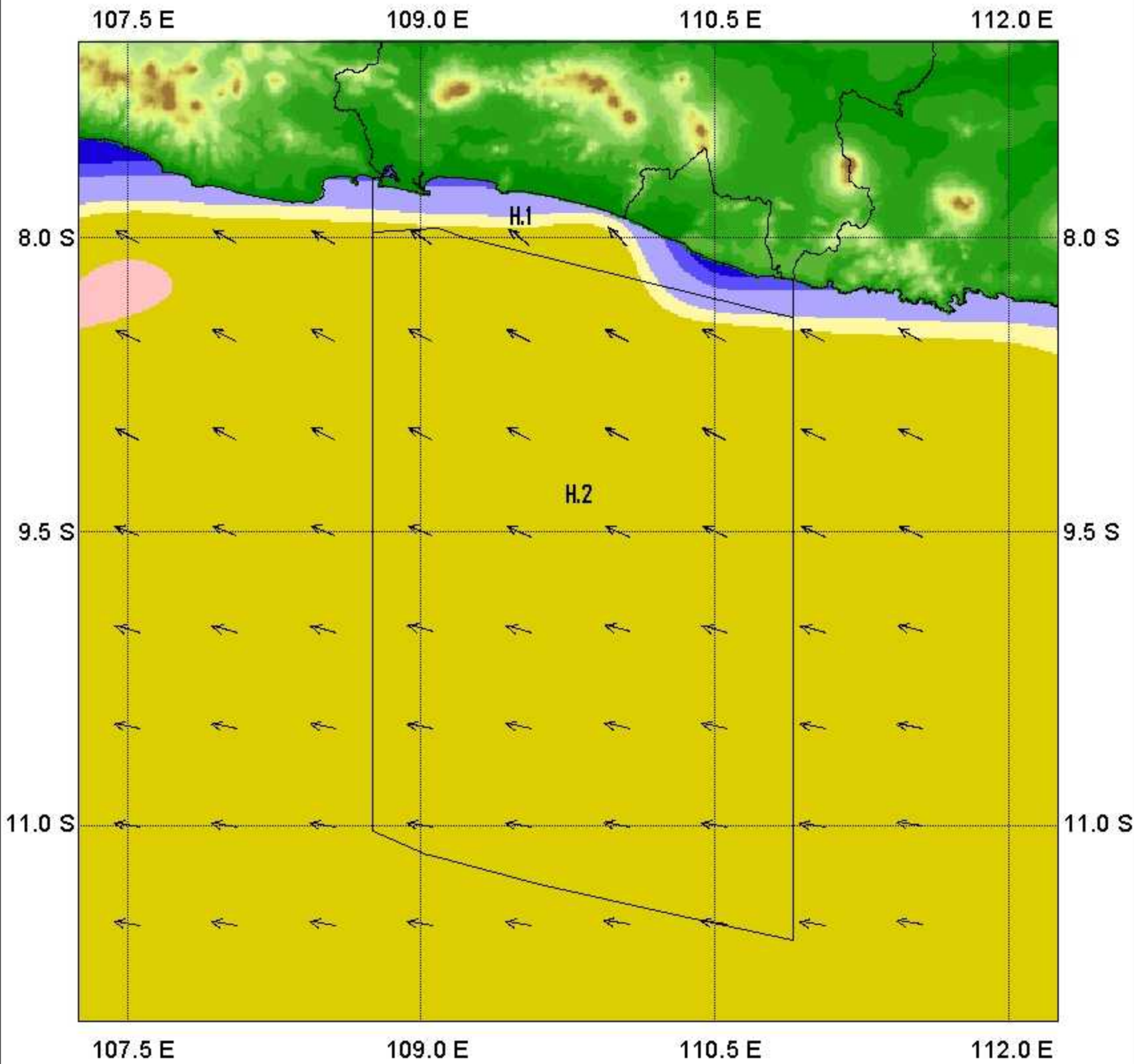
[H.2] Sam. Hindia selatan Jawa Tengah



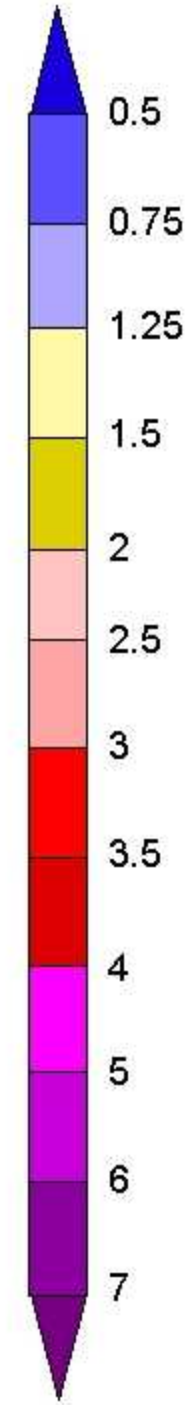
AVE. TOTAL WAVE

MONTHLY ANALYSIS

JUN 2015



Significant Height (m)



↑ : Primary Wave Direction

H.1 Perairan selatan Jawa Tengah

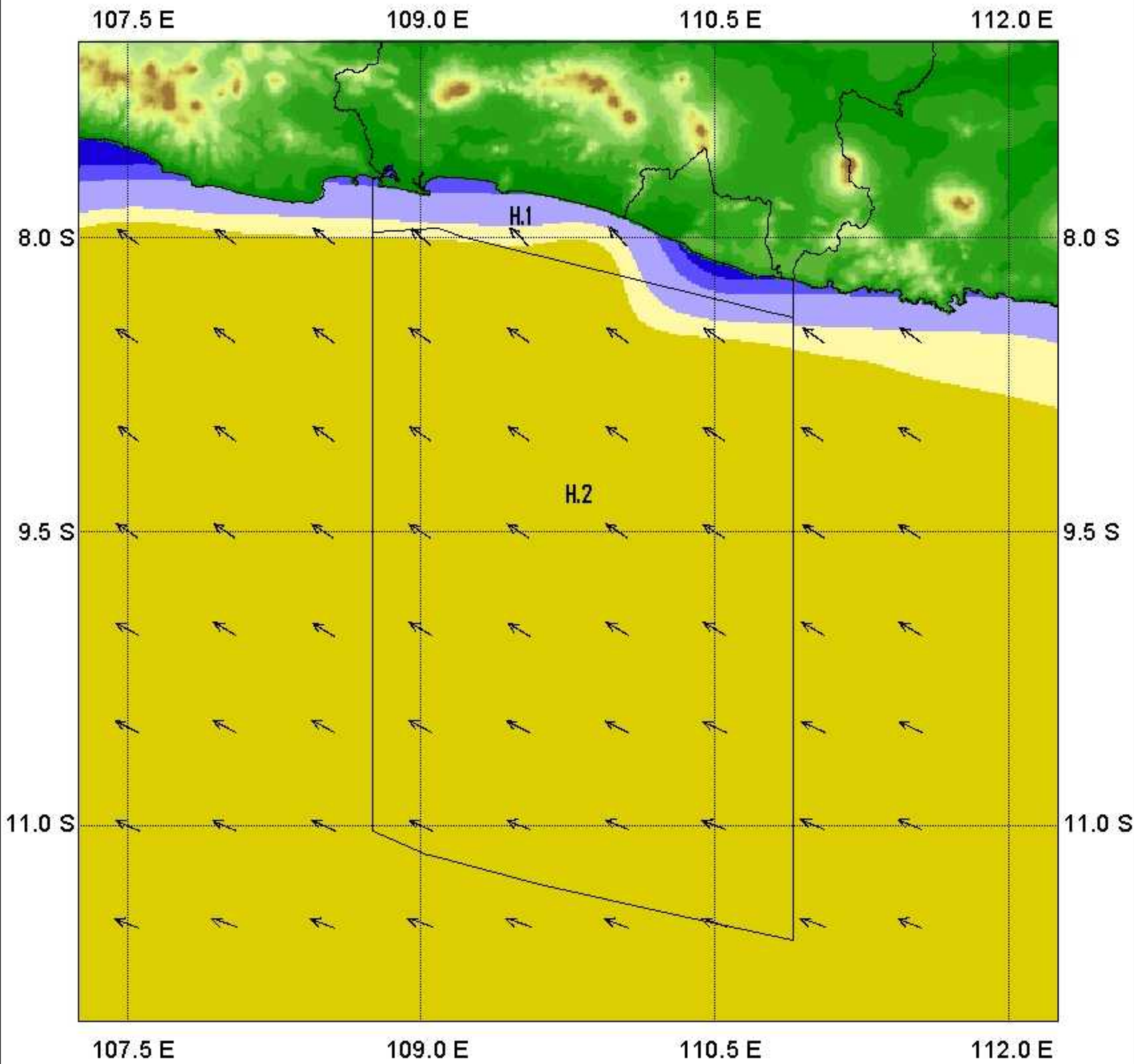
H.2 Sam. Hindia selatan Jawa Tengah



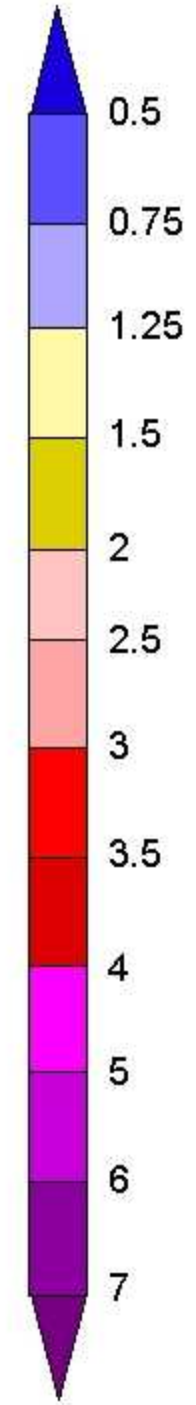
AVE. TOTAL WAVE

MONTHLY ANALYSIS

JUL 2015



Significant Height (m)



↑ : Primary Wave Direction

H.1 Perairan selatan Jawa Tengah

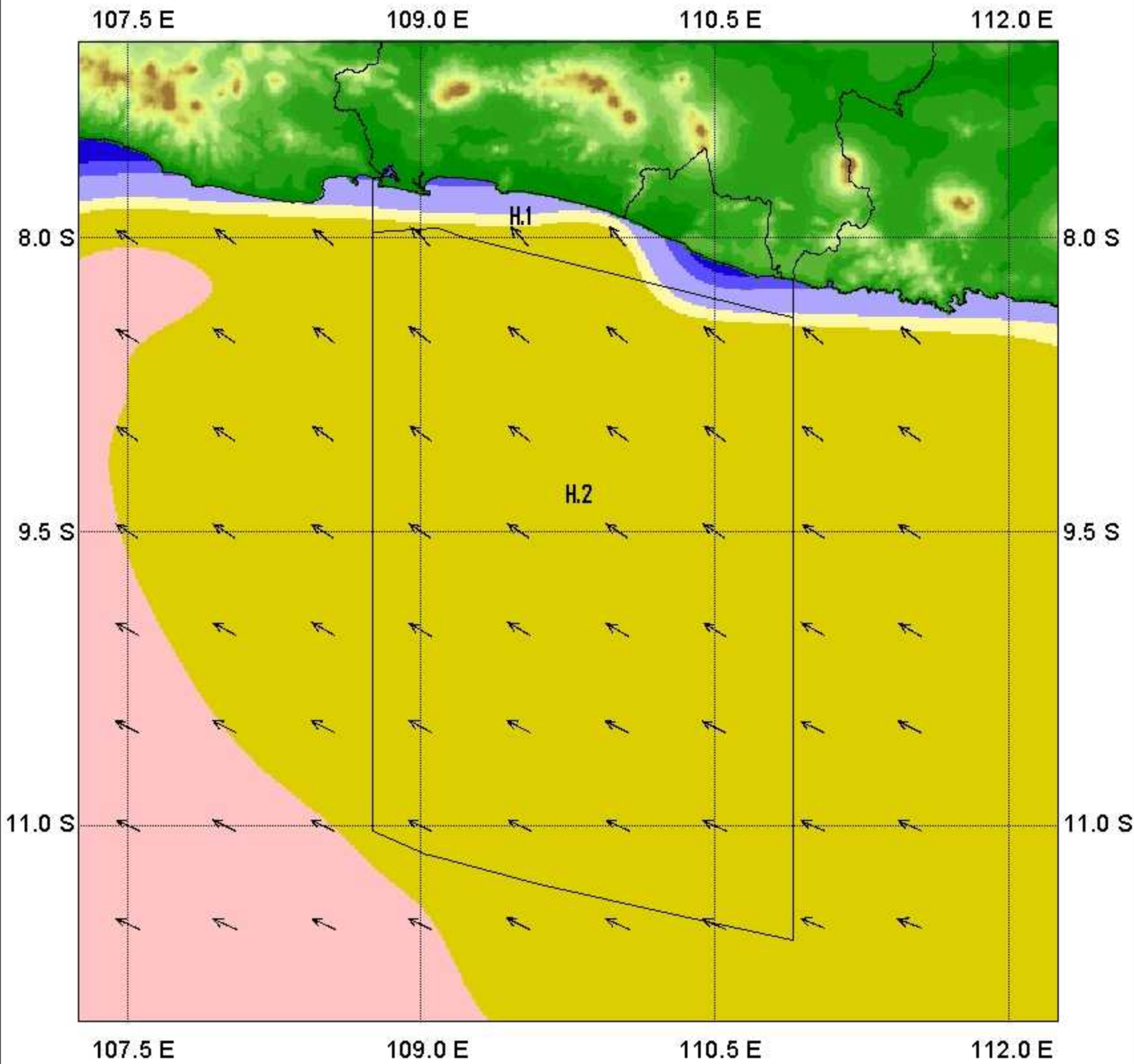
H.2 Sam. Hindia selatan Jawa Tengah



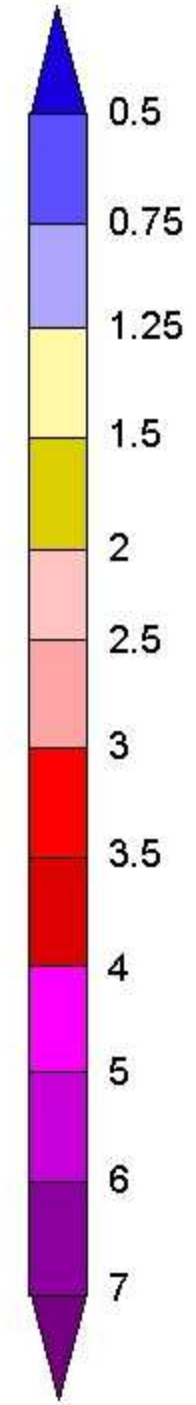
AVE. TOTAL WAVE

MONTHLY ANALYSIS

AUG 2015



Significant Height (m)



↑ : Primary Wave Direction

H.1 Perairan selatan Jawa Tengah

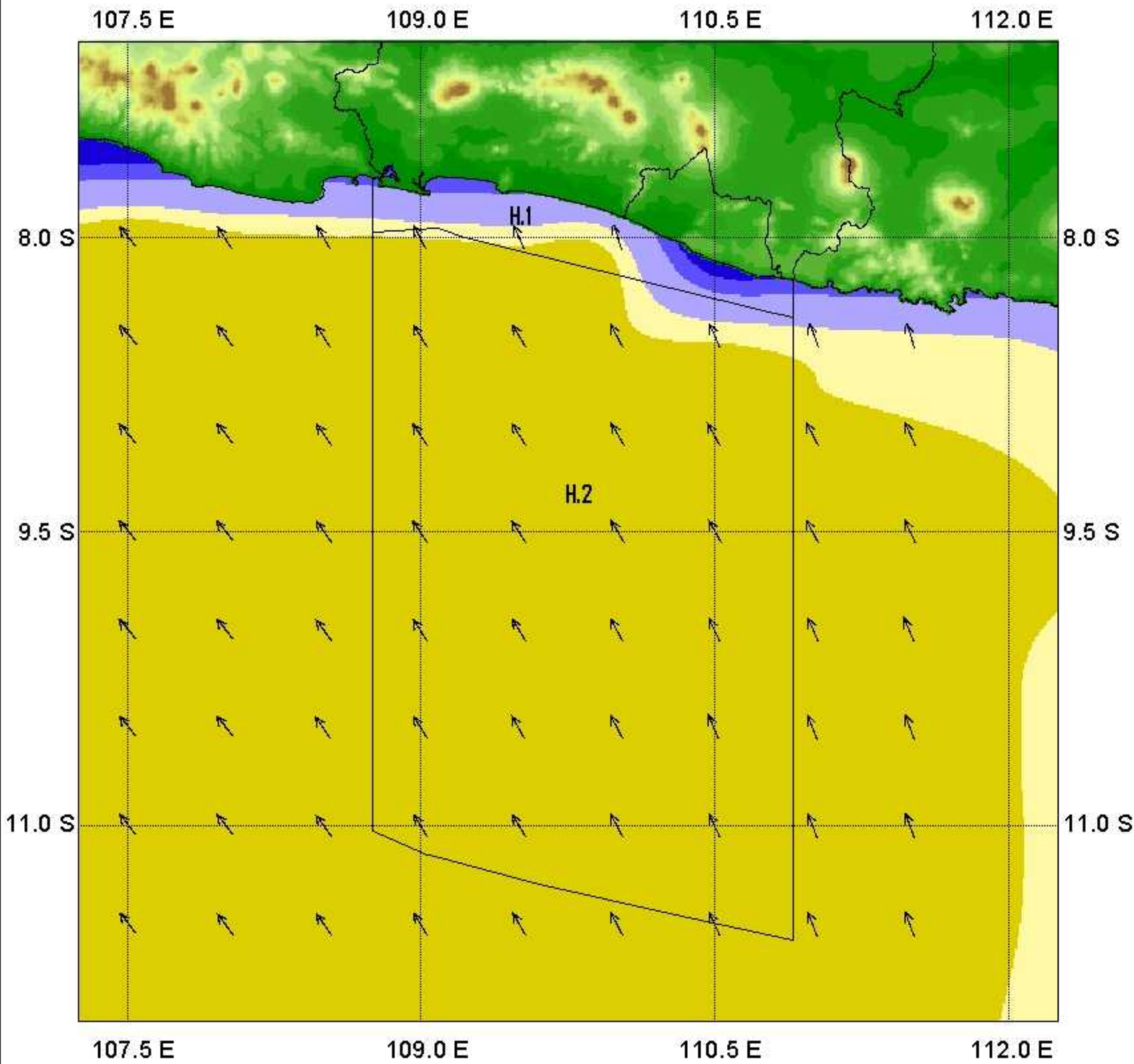
H.2 Sam. Hindia selatan Jawa Tengah



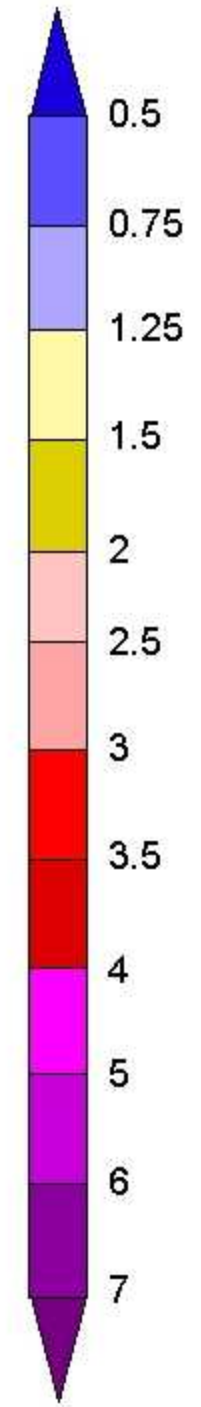
AVE. TOTAL WAVE

MONTHLY ANALYSIS

SEP 2015



Significant Height (m)



↑ : Primary Wave Direction

H.1 Perairan selatan Jawa Tengah

H.2 Sam. Hindia selatan Jawa Tengah

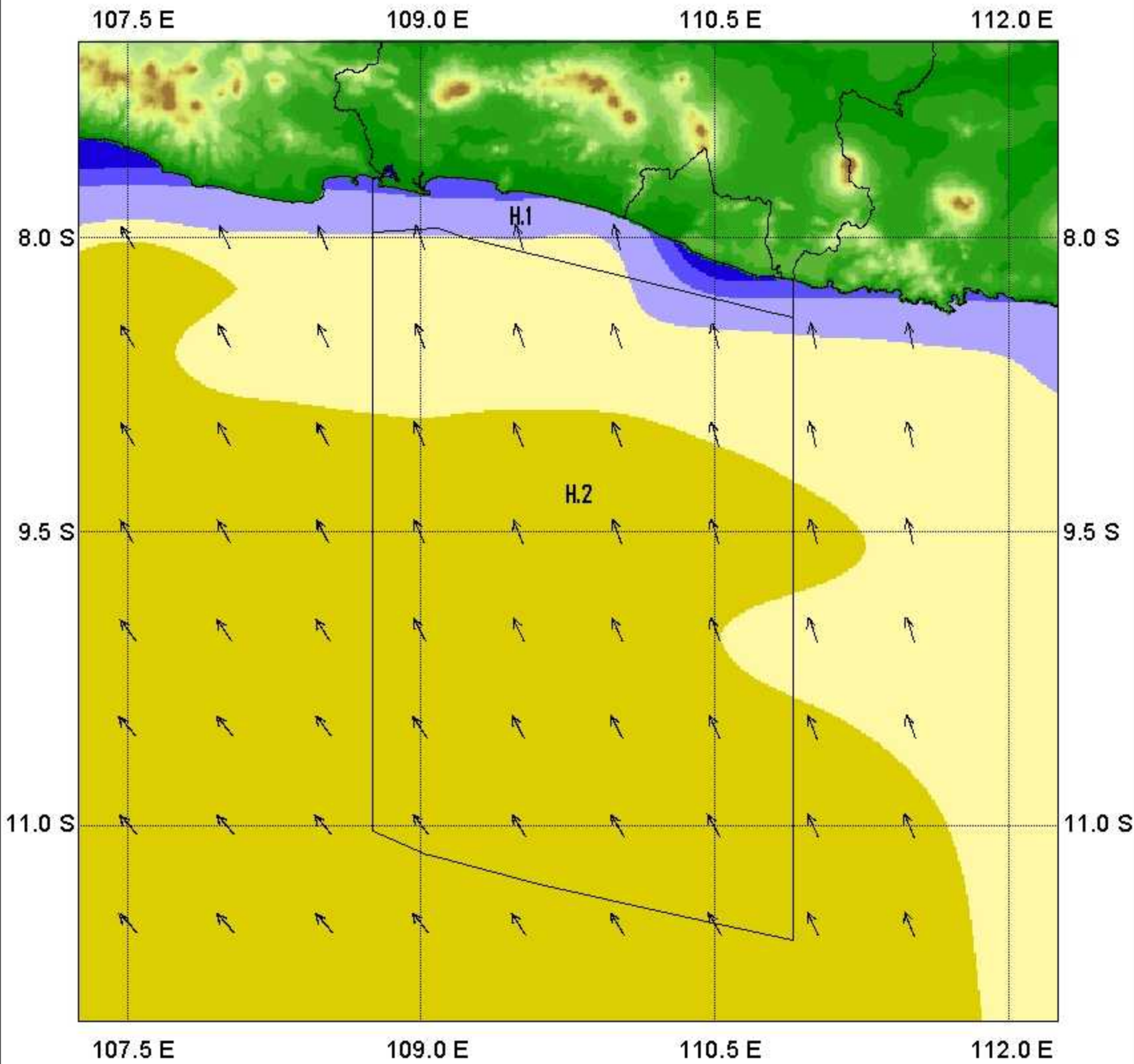




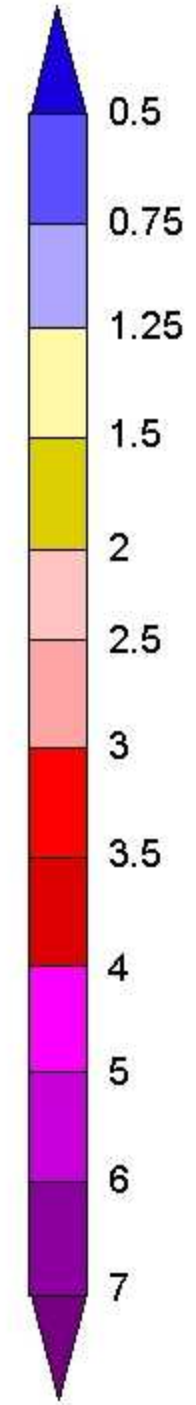
AVE. TOTAL WAVE

MONTHLY ANALYSIS

OCT 2015



Significant Height (m)



↑ : Primary Wave Direction

H.1 Perairan selatan Jawa Tengah

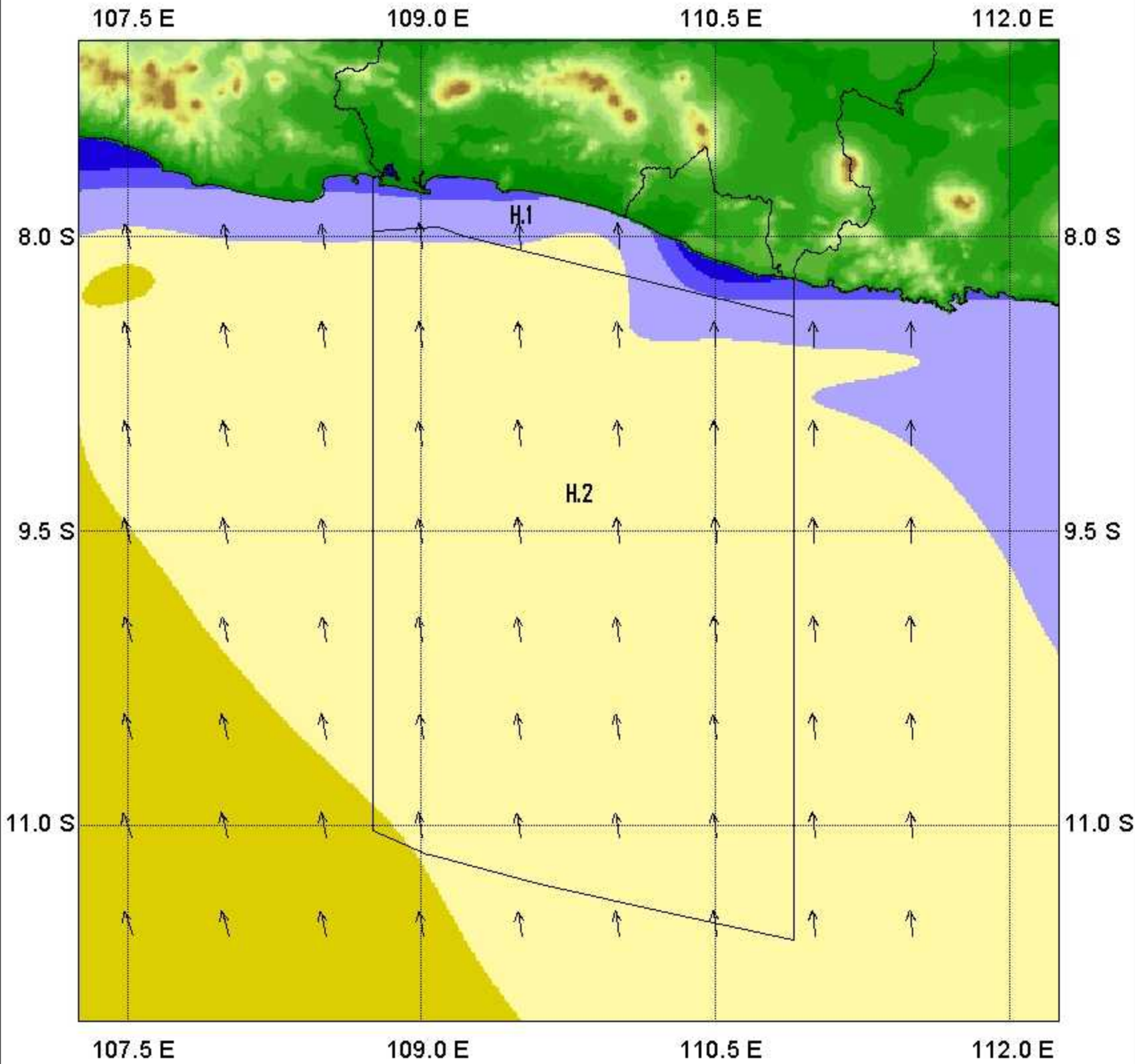
H.2 Sam. Hindia selatan Jawa Tengah



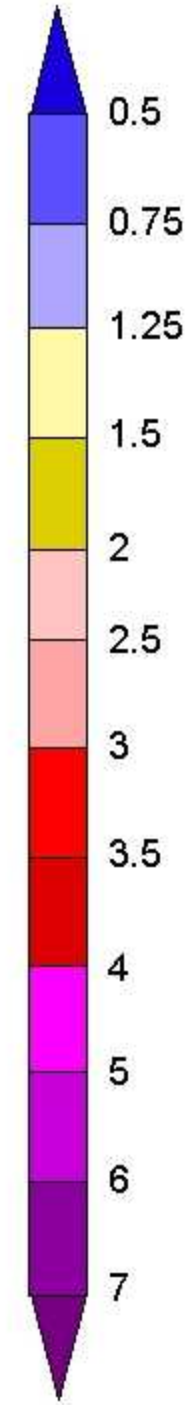
AVE. TOTAL WAVE

MONTHLY ANALYSIS

NOV 2015



Significant Height (m)



↑ : Primary Wave Direction

[H.1] Perairan selatan Jawa Tengah

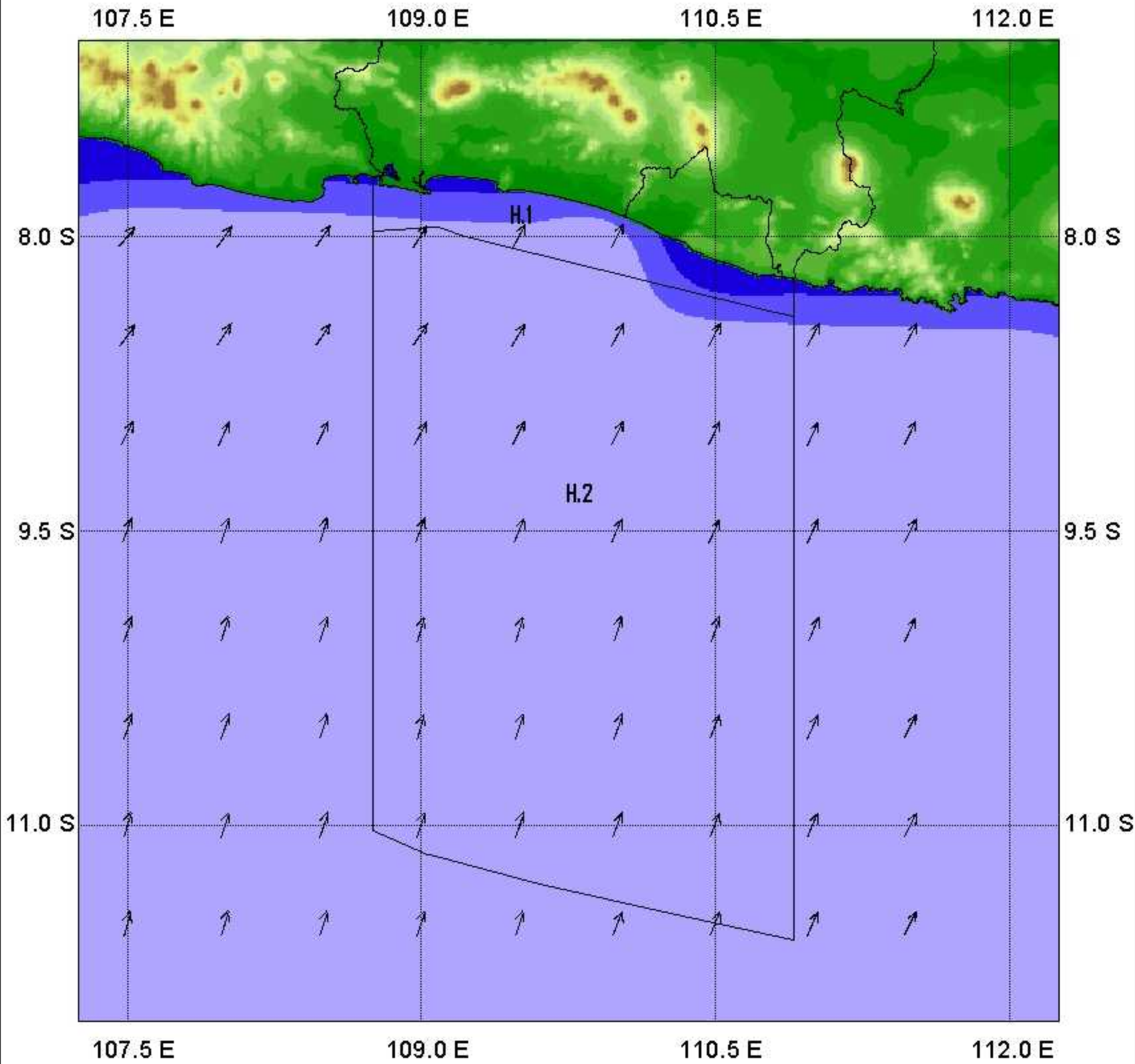
[H.2] Sam. Hindia selatan Jawa Tengah



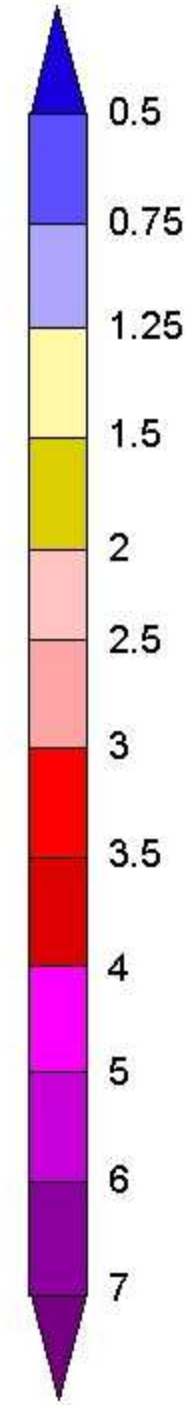
**AVE. TOTAL WAVE**

**MONTHLY ANALYSIS**

**JAN 2016**



Significant Height (m)



↑ : Primary Wave Direction

[H.1] Perairan selatan Jawa Tengah

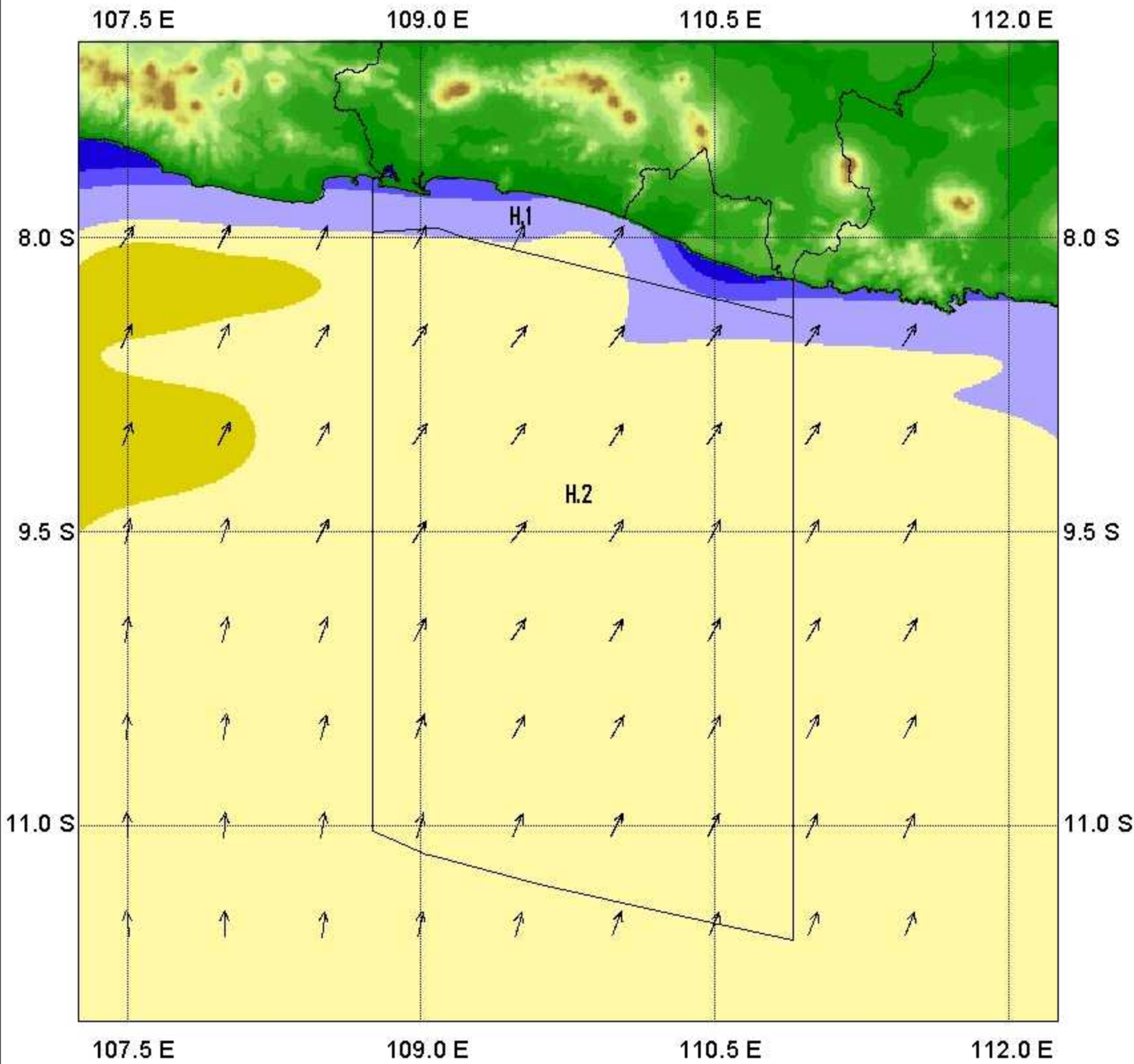
[H.2] Sam. Hindia selatan Jawa Tengah



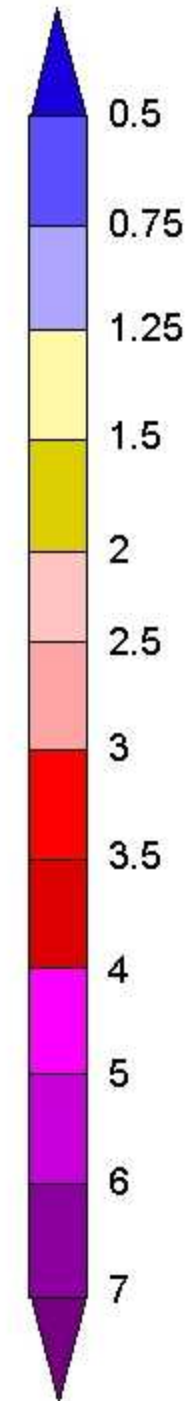
AVE. TOTAL WAVE

MONTHLY ANALYSIS

FEB 2016



Significant Height (m)



↑ : Primary Wave Direction

H.1 Perairan selatan Jawa Tengah

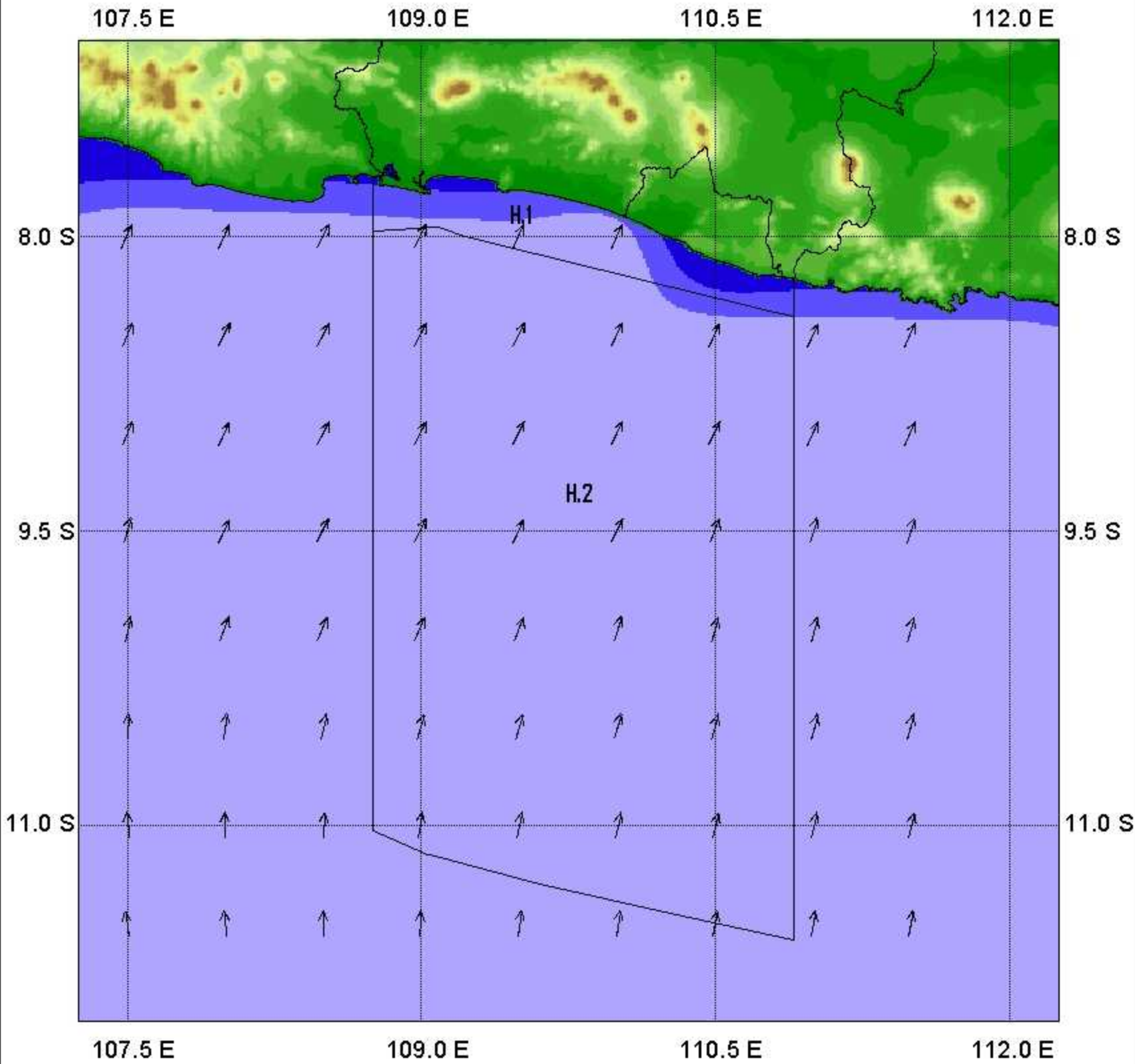
H.2 Sam. Hindia selatan Jawa Tengah



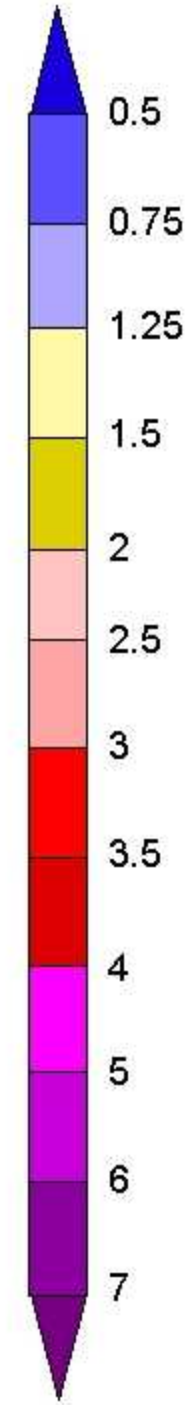
AVE. TOTAL WAVE

MONTHLY ANALYSIS

MAR 2016



Significant Height (m)



↑ : Primary Wave Direction

H.1 Perairan selatan Jawa Tengah

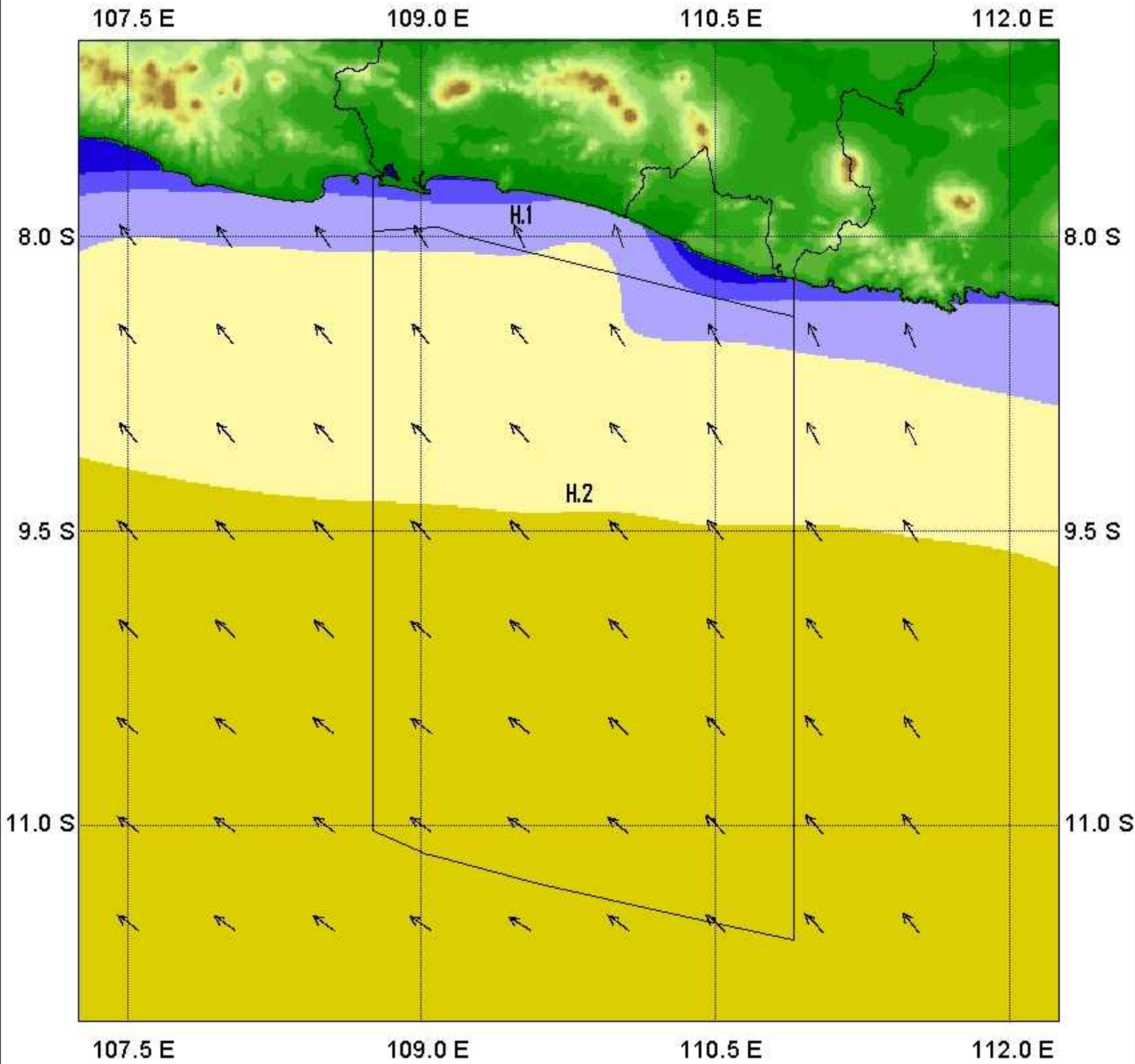
H.2 Sam. Hindia selatan Jawa Tengah



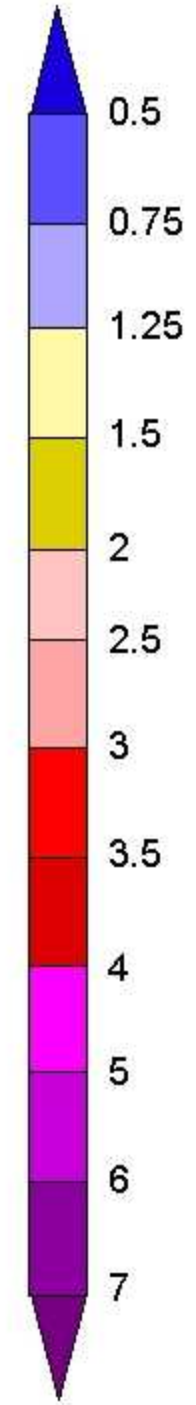
AVE. TOTAL WAVE

MONTHLY ANALYSIS

APR 2016



Significant Height (m)



↑ : Primary Wave Direction

H.1 Perairan selatan Jawa Tengah

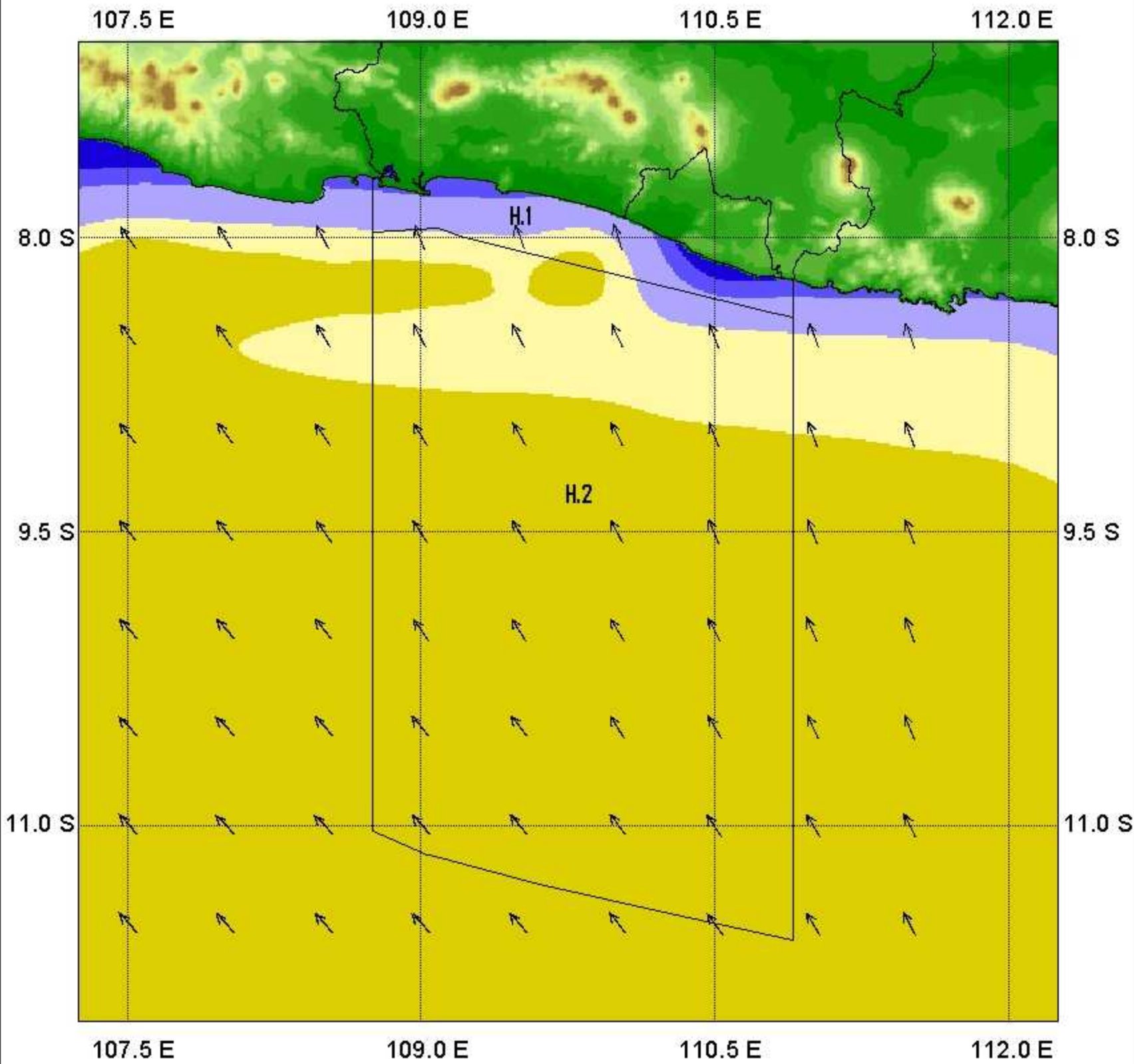
H.2 Sam. Hindia selatan Jawa Tengah



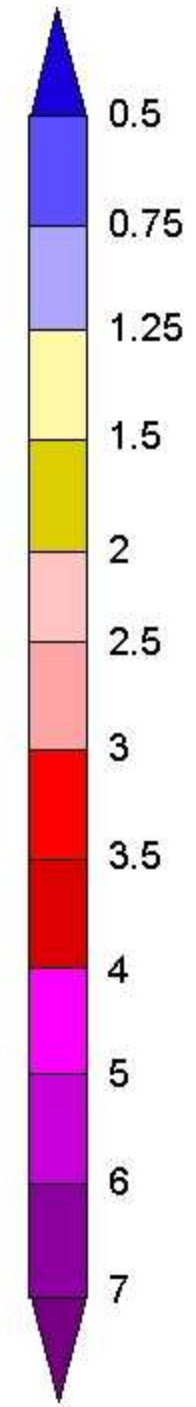
AVE. TOTAL WAVE

MONTHLY ANALYSIS

MAY 2016



Significant Height (m)



↑ : Primary Wave Direction

H.1 Perairan selatan Jawa Tengah

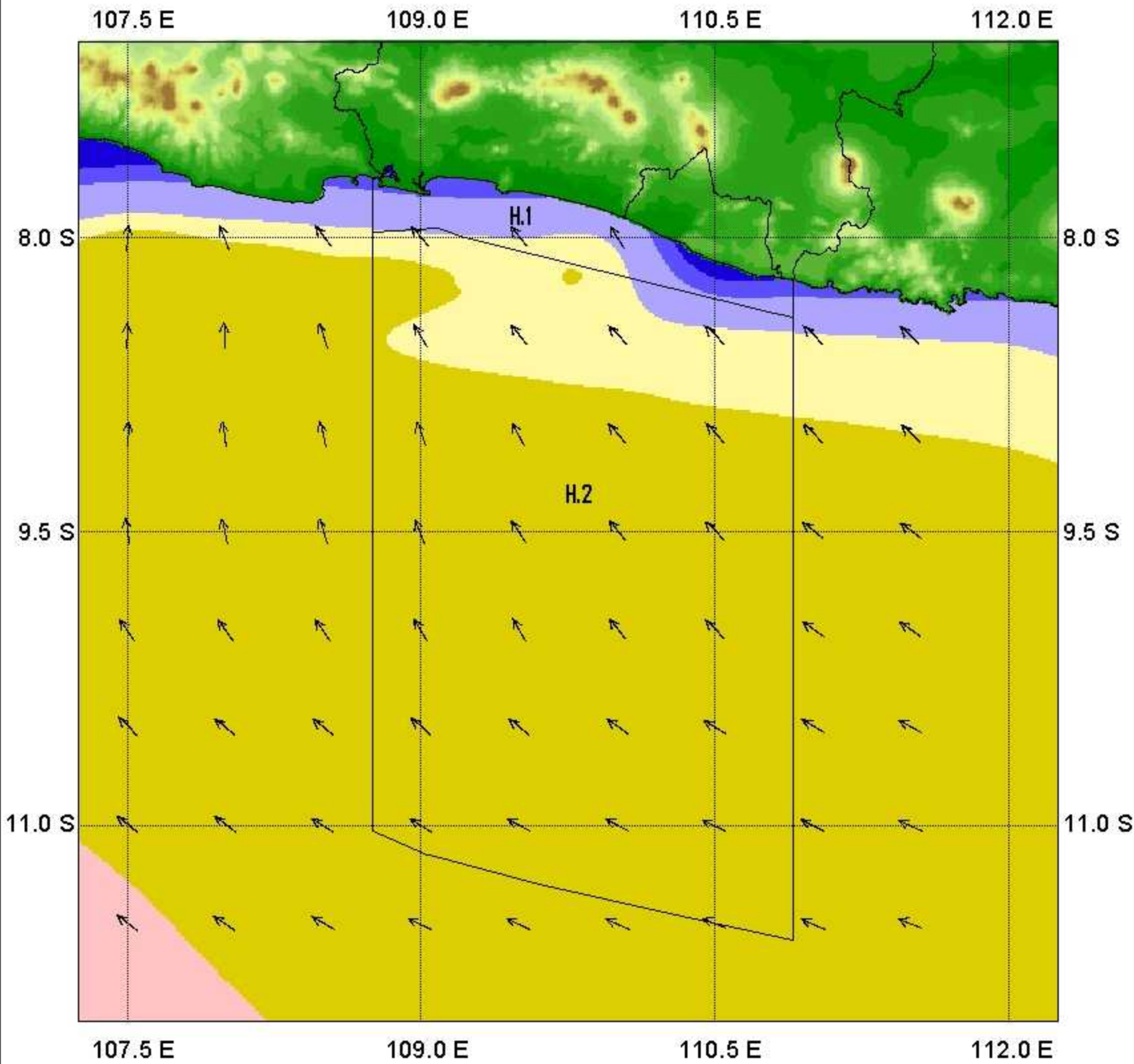
H.2 Sam. Hindia selatan Jawa Tengah



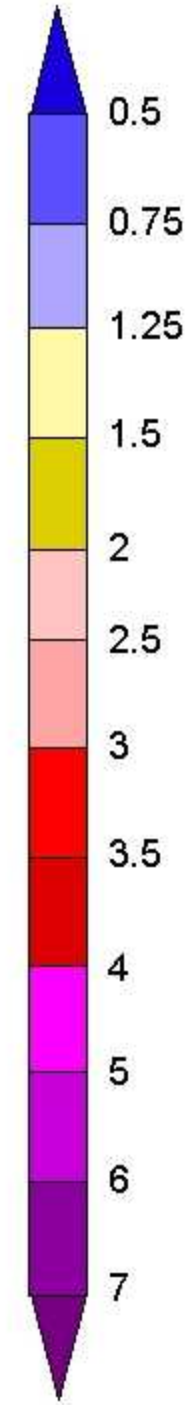
AVE. TOTAL WAVE

MONTHLY ANALYSIS

JUN 2016



Significant Height (m)



↑ : Primary Wave Direction

H.1 Perairan selatan Jawa Tengah

H.2 Sam. Hindia selatan Jawa Tengah

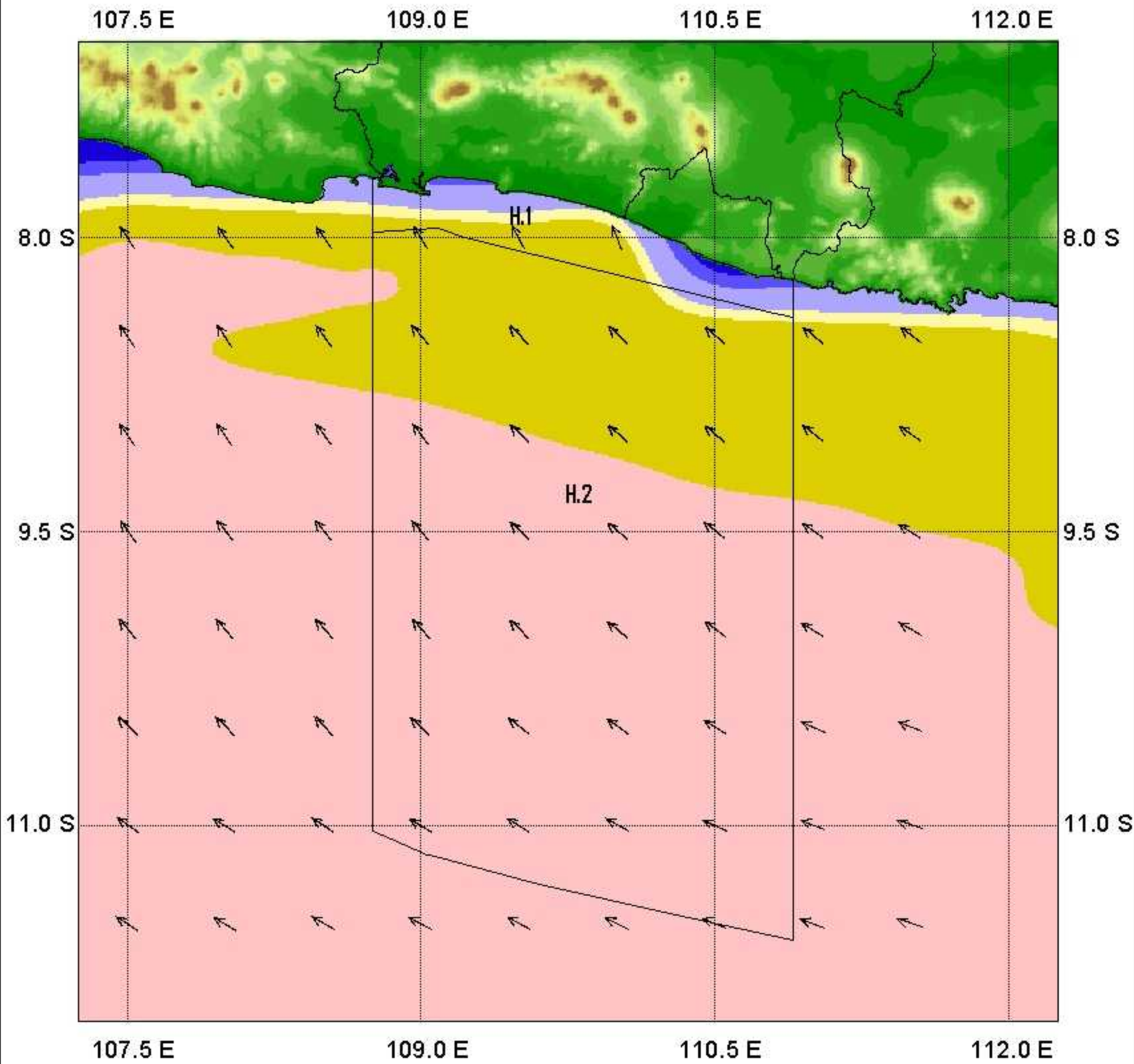




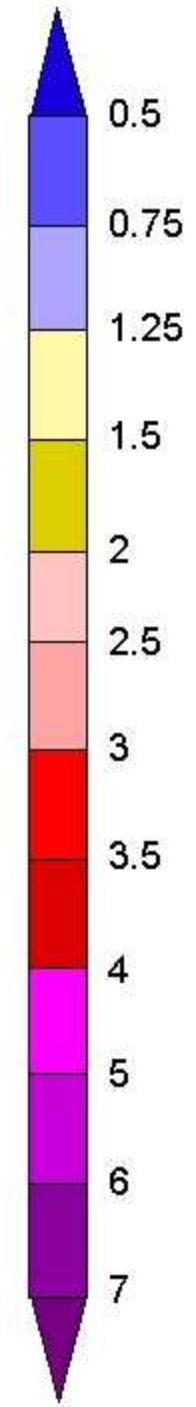
AVE. TOTAL WAVE

MONTHLY ANALYSIS

JUL 2016



Significant Height (m)



↑ : Primary Wave Direction

H.1 Perairan selatan Jawa Tengah

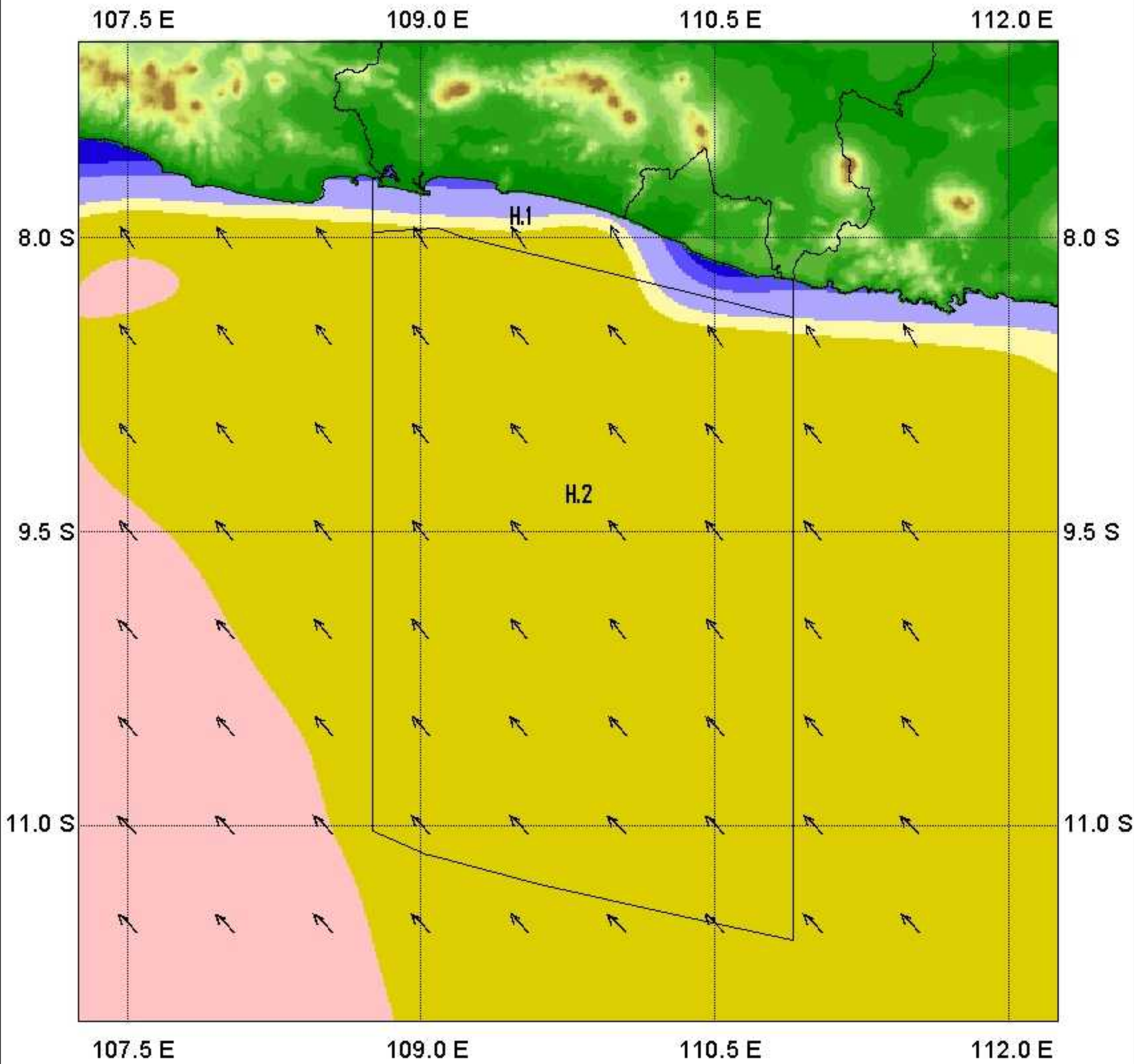
H.2 Sam. Hindia selatan Jawa Tengah



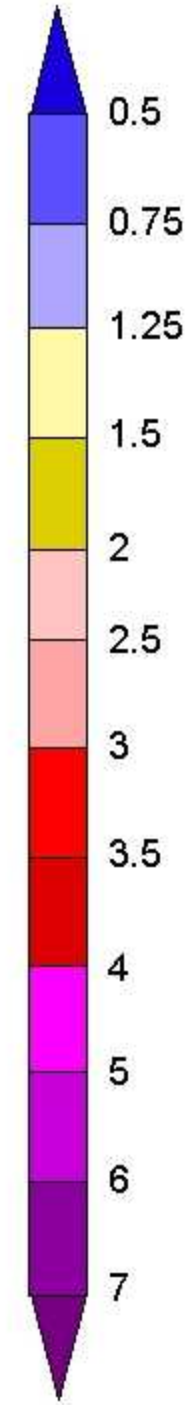
AVE. TOTAL WAVE

MONTHLY ANALYSIS

AUG 2016



Significant Height (m)



↑ : Primary Wave Direction

H.1 Perairan selatan Jawa Tengah

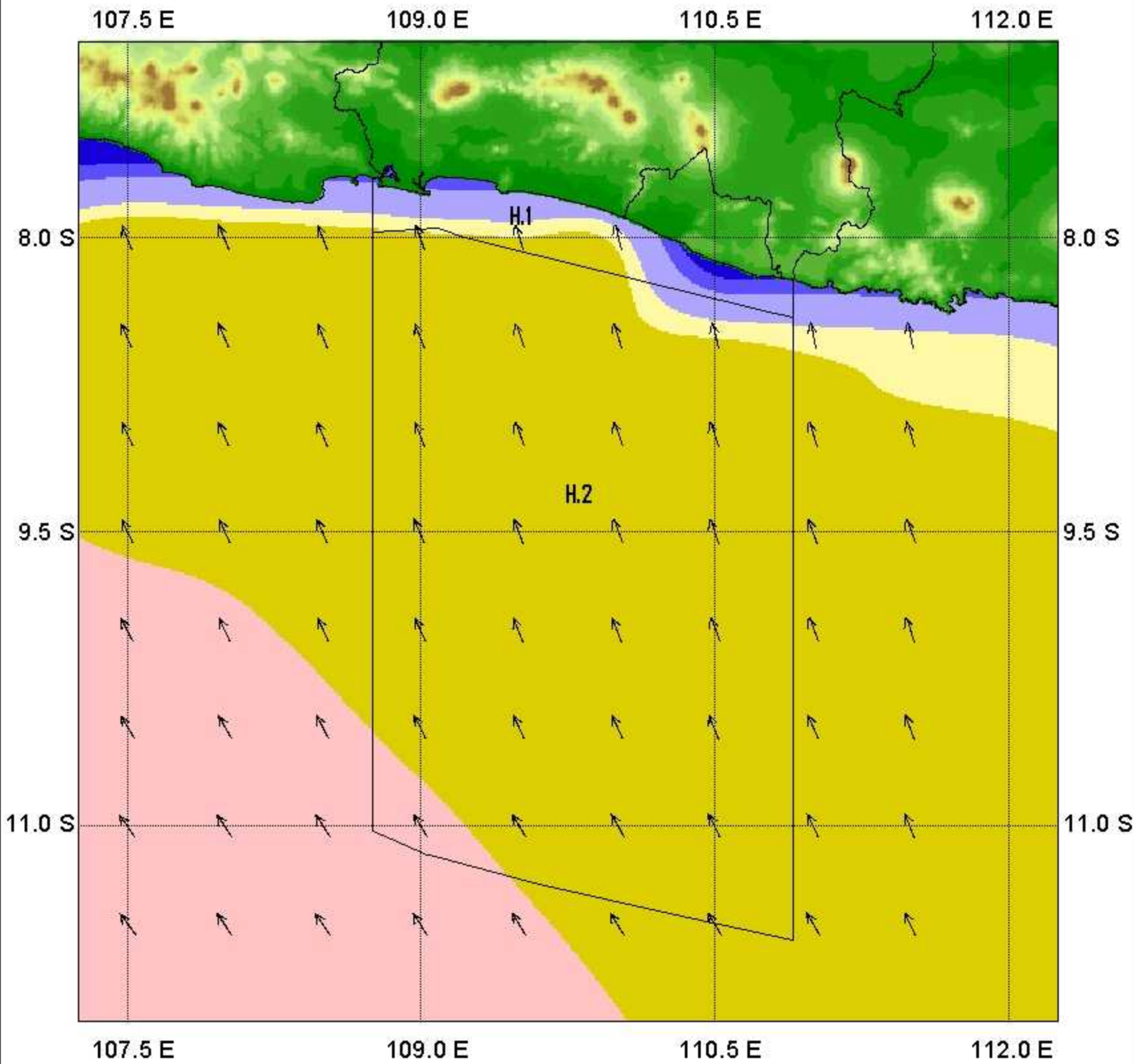
H.2 Sam. Hindia selatan Jawa Tengah



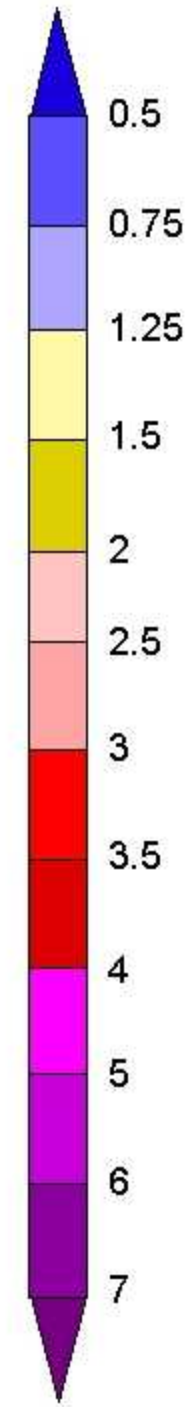
AVE. TOTAL WAVE

MONTHLY ANALYSIS

SEP 2016



Significant Height (m)



↑ : Primary Wave Direction

H.1 Perairan selatan Jawa Tengah

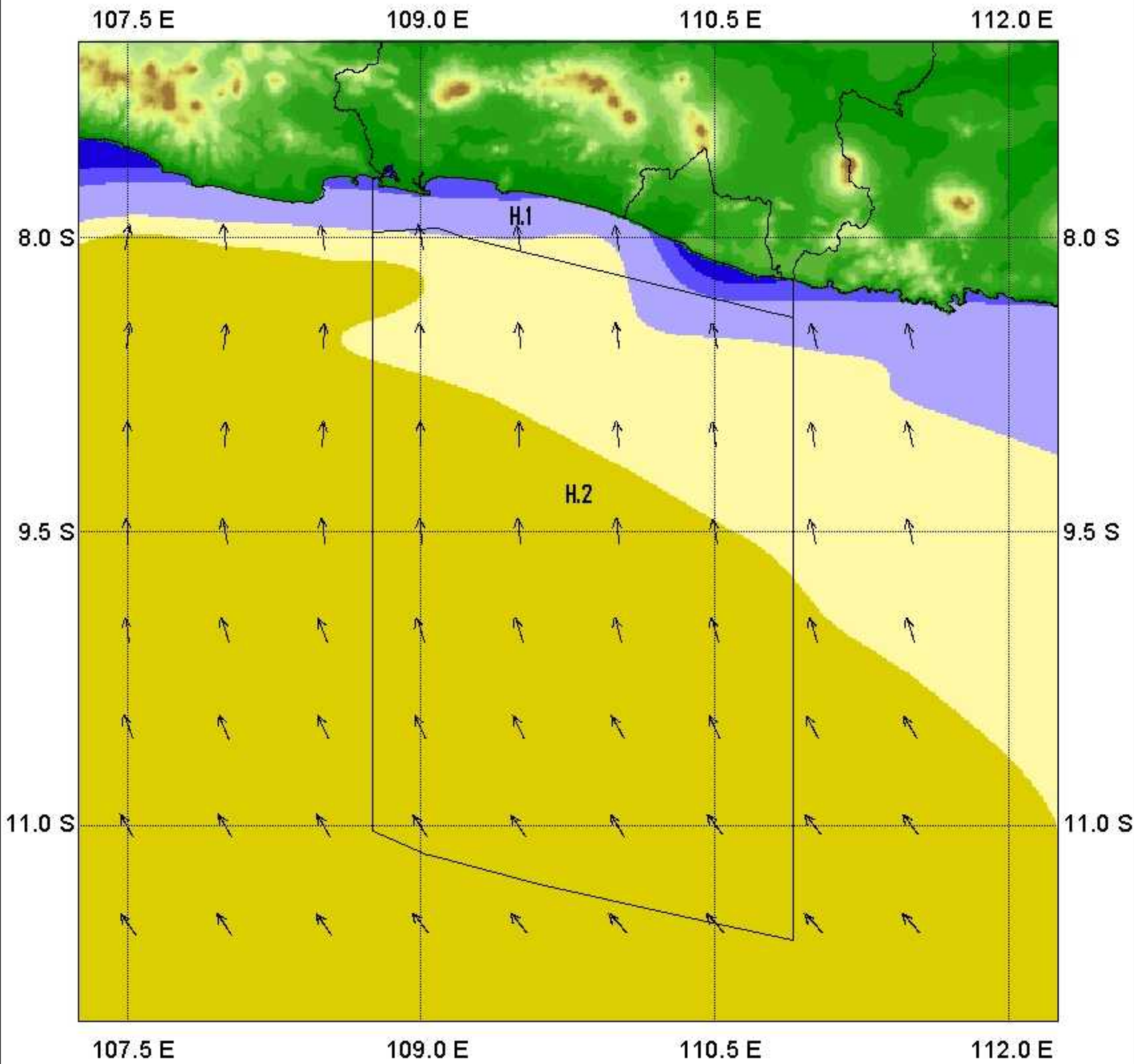
H.2 Sam. Hindia selatan Jawa Tengah



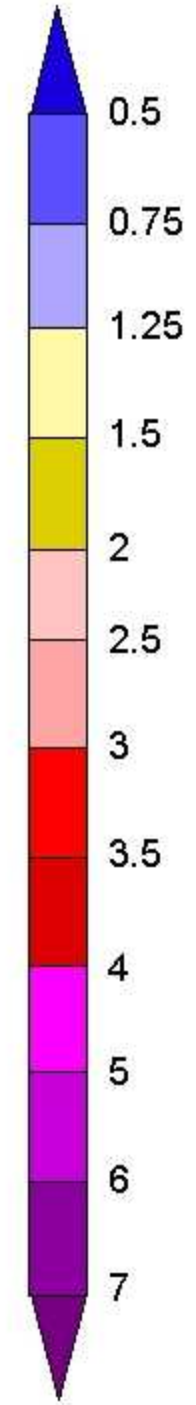
AVE. TOTAL WAVE

MONTHLY ANALYSIS

OCT 2016



Significant Height (m)



↑ : Primary Wave Direction

H.1 Perairan selatan Jawa Tengah

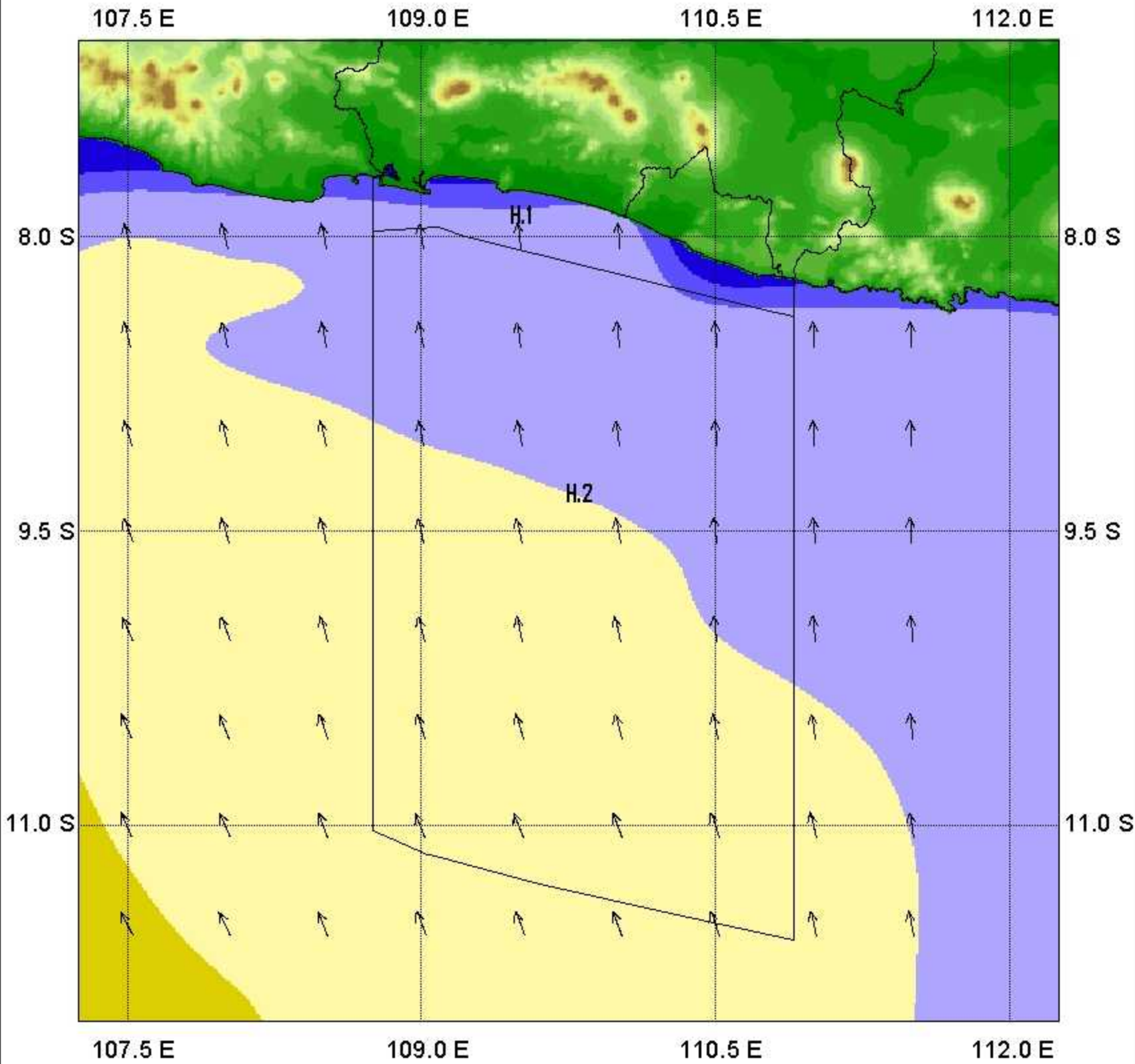
H.2 Sam. Hindia selatan Jawa Tengah



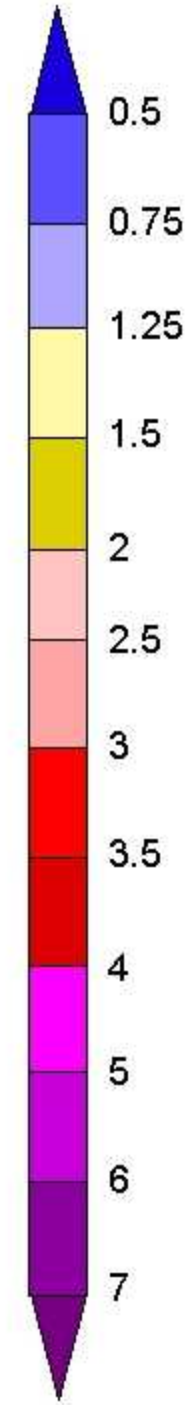
AVE. TOTAL WAVE

MONTHLY ANALYSIS

NOV 2016



Significant Height (m)



↑ : Primary Wave Direction

H.1 Perairan selatan Jawa Tengah

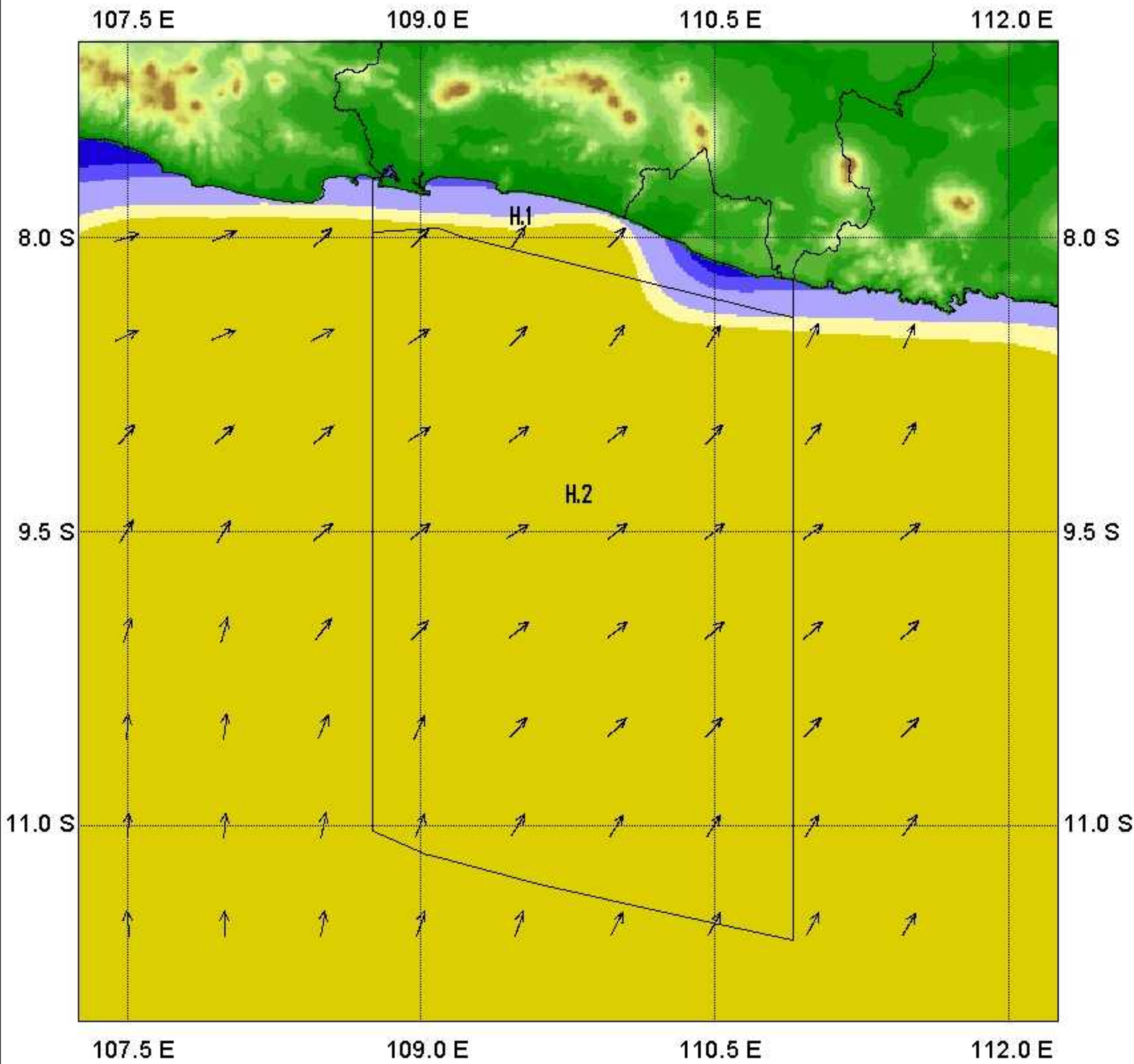
H.2 Sam. Hindia selatan Jawa Tengah



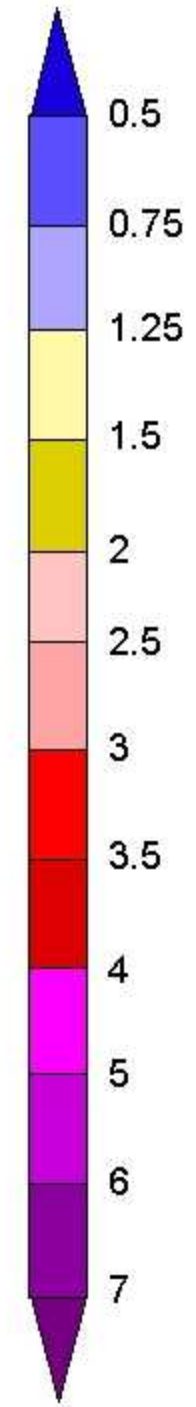
AVE. TOTAL WAVE

MONTHLY ANALYSIS

DEC 2016



Significant Height (m)



↑ : Primary Wave Direction

H.1 Perairan selatan Jawa Tengah

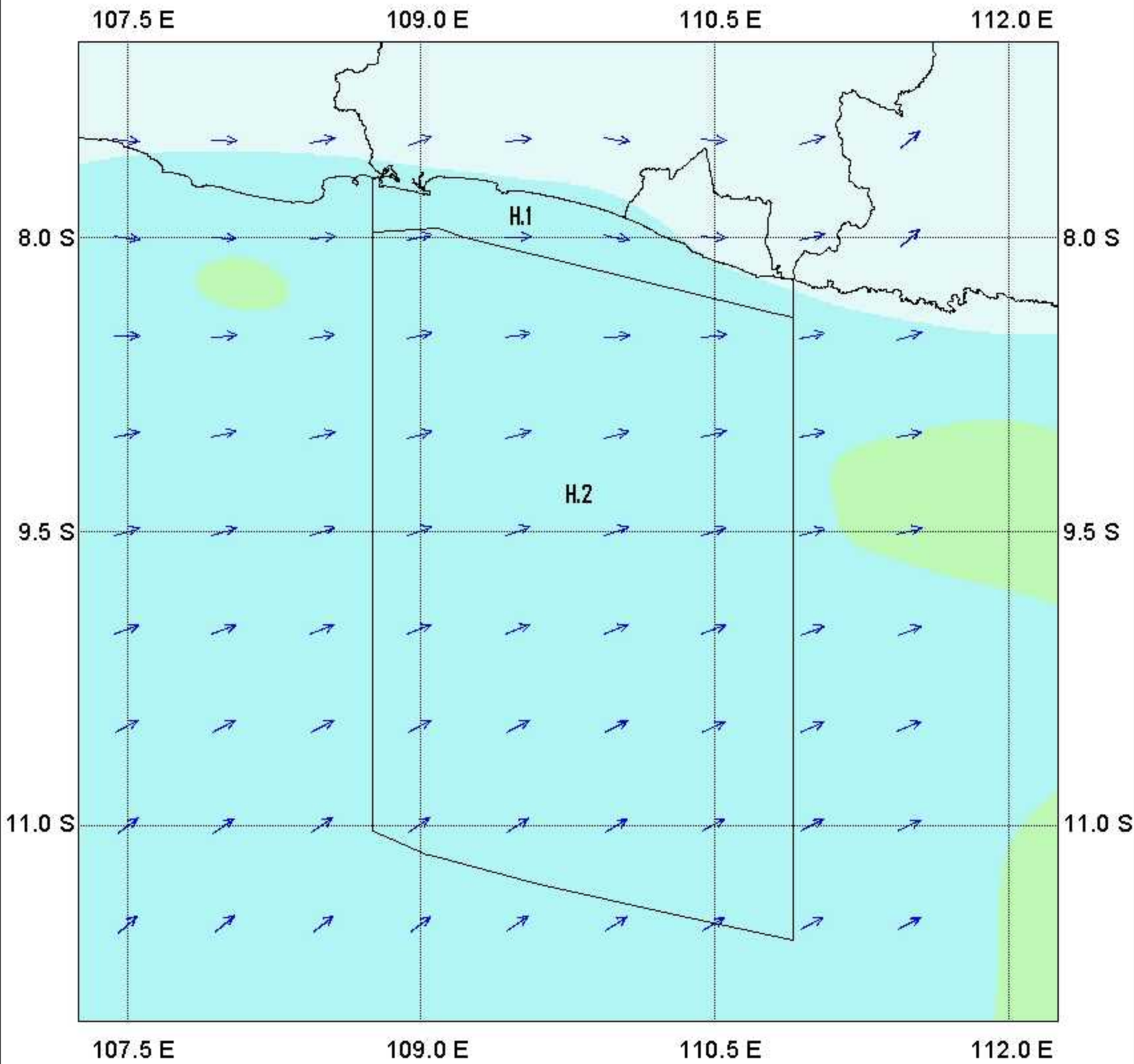
H.2 Sam. Hindia selatan Jawa Tengah




AVE. 10M WIND

MONTHLY ANALYSIS

JAN 2015



Wind Speed (Knot)



↑ : Primary Wind Direction

H.1 Perairan selatan Jawa Tengah

H.2 Sam. Hindia selatan Jawa Tengah