

## CHAPTER II

### DESCRIPTION OF RESEARCH AREA

Figure 2.1

Candirejo Village Map



Source: Private Document August 21, 2018

#### A. Brief History of Candirejo Village

Candirejo Village is one of 13 villages in Ngawen Sub-district, Klaten. Consisting of 31 *Rukun Tetangga* - Neighborhood Association (RTs) and 13 *Rukun Warga* - Citizens Associations (RWs), the village has a population about 1,560 families or 4986 inhabitants. As the name implies, the Village was mentioned has a temple building structure. The area of 1 hectare is a building historic which formerly as a place of the transit of the Kings of the Palace Solo to the Sultan's Palace is the origin of the temple while Rejo, formerly Jatinom people always held a meeting on the spot is so often crowded and called Rejo, therefore, it is called Candirejo.

The people of Candirejo Village still believe that many relics of temple buildings and still ancient heritage, many the story goes that in the village of Candirejo there are buildings that resemble Temple. Locals often find stones that have carved from sculptures when digging the ground, especially around the cemetery of Candirejo Village.

### **B. Vision and Mission of Candirejo Village**

The vision of Candirejo Village Is "Ide Ora Ludes Waspada Menuju Candirejo Mandiri"-“ The idea do not run out of alert towards Candirejo independent". While the Village Mission Candirejo in term of public service is: first, optimization of village government officials of Candirejo to apply work discipline by serving the public from 8 am to 14 pm every Monday to Thursday and at 8 am to 11 pm Friday. Besides, government officials serve each house to do the primary task of the service function of the village community Candirejo. Second mission is to serve the community for making a letter of introduction identity card of a resident, family card, birth certificate, and death certificate. Without fee except for certificate. The third mission is to do the distribution of education to the community, to provide essential things in order to improve the welfare and reduce the level of poverty and unemployment. Four mission is to create a shared society of mutual trust and support for the benefit of all societies. This atmosphere we keep with healthy and right to keep growing for the village development. The last is a relationship to the private investor to create new jobs that can ultimately reduce poverty and ease of its people to

be capable in producing agricultural, plantation, fishery product and raising utilization of village investment for self-reliance in the long run.

### **C. Village Profile of Candirejo**

#### **1. Village Boundaries**

The village of Candirejo has an area of about 19.000.000 hectares, and boundaries of the village of Candirejo, among others, north of Tarubasan Village Karanganom Sub-district, south of Mayungan Village or Belangwetan village, west of Tempursari Village, east of Meger Village.

#### **2. Institutional Aspect**

Candirejo Village has 3 *Dusun* (village level administrative division), namely *Dusun* I, II and III consisting of 13 RWs and 31 RTs. *Dusun* I consists of eight *Dukuh* namely WestDuwetan, East Duwetan, South Duwetan, North Duwetan, West Karasan, East Karasan, Dongkelan, and Candi. *Dusun* II consists of South Gabugan, East Gabugan, West Gabugan, East Kalongan, West Kalongan, East Puton, Central Puton, West Puton, East Juwangi, West Juwangi, Kahuman, and Nalan.

#### **3. Geographical Condition**

The village of Candirejo covers an area of 19,000,000 hectares, consists of land area semi engineering of 1,202,215 hectares, the Dryland area consisting of soil moor of 177500 hectares, settlement land of 51.8700 hectares, graves of 3,5000

hectares, roads of 540000 hectares, office buildings of 1.5100 hectares, and a general provision of 69,6900 hectares. The height of the land from sea level is 150 meters. Rainfall in the Candirejo Village is 160 millimeters, with the air temperature of 28 Celsius.

#### **4. Socio-Economic Situation**

The search for the livelihood of Candirejo Village is relying on agriculture especially rice cultivation of 571 people consisting 227 people as landowners and 344 people as agricultural laborers. While other livelihoods employers are around 406 people, private employees are 104 people, 13 breeders. The civil society consists of 103 people and others are around 432 people. While the families below prosperous are 650 people. The number of families in the village of Candirejo is about 1503 people. The Level average education only graduated from elementary school or MI, and in the village of Candirejo, there is two elementary school that is Elementary School 1 Candirejo, Elementary School 2 Candirejo and one kindergarten.

#### **5. Population**

The village of Candirejo has a population of around 4.888 thousand inhabitants, who consisting of 2489 men while female 2399 and elderly parents dominate Candirejo Village. Averagely, every year the birthrate in the village of Candirejo is around 20 and level of death about 22 people every year. While Islam dominates in the village of about 4979 people, Christians are 29 people and

Catholic about 23 people. The table below shows population summary based on certain categories in the year of 2018

**Table 2.1**

The population in the Candirejo Village

<b>Category</b>	<b>Indicator</b>	<b>Information</b>
Population based to gender	Male	2489 people
	Female	2399 people
Population according to religion	Islam	4836 people
	Christians	29 people
	Catholic	23 people
Population-based on education group (graduation level)	Kindergarten	30 people
	Elementary School	48 people
	Junior High School	56 people
	Senior High School	38 people
Graduates based on special education	Madrasah	25 people
	course / skills	11 people
Population groups based on work	Government officials	122 people
	ABRI	4 people
	Private sector	150 people
	Entrepreneur	300 people
	Farmer	355 people
	Workman	48 people
	Farmworkers	175 people
	Retired	53 people
	Fisherman	1 person
Services	2 people	
Population according to mobility	Born	Male: 21 people Female: 16 people
	Died	Male: 3 people Female: 8 people
	Move in to the village	Male: 12 people Female: 24 people
	Move out from the village	Male: 18 people Female: 28 people

## 6. Plantation and Livestock

The Candirejo Village is a village which located on 150 meters above sea level. The land is only suitable to plant rice,

nutmeg, vegetables and melon fruit. Majority people work as a farmer of common plants of rice and maize. The main farm in the Candirejo Village is chicken and goats.

## **7. Structure of Village Governance Organizations**

Candirejo Village led by Mr. Ir. Murwanto as head of the village since 2007 until now. He is assisted by secretary village that is Mr. Wahono. The technical implementer who assist the village head in the field is Sagita Desi. In implementing the government in Candirejo village, there are several heads of affairs namely: head of Government Affairs, Development, General, and Finance. The Candirejo Village has 31 RTs, and heads of communities also assist 13 RW in running the village.

The task of each head of affairs as follows: head of affairs the village administration is tasked with determining the village and village apparatus, village government operational, allowances and operations Village Consultative Bodies, RT and RW Incentives to establish and confirm village boundaries, village data collection, village spatial arrangement, organizing Village Deliberation, Village Planning, Management Village Information.

The head of village is responsible for overall infrastructure, including public facilities, health, and education. For the examples are residential roads, village roads, residential settlements of rural communities and village infrastructure in accordance with other

conditions. In addition, the next task is the development and utilization and maintenance of health facilities and infrastructure such as clean water, environmental sanitation, village health services such as the Family Planning Services Post - Integrated Health Services and other means in accordance with the condition of the village. For the other task that is development, utilization and maintenance and infrastructure education such as reading gardens, early childhood education, training centers, development, facilities and infrastructure other education.

Additionally, head of village is also responsible for keeping and clean environment after the economic activities. *First*, regarding to utilization and maintenance of economic facilities and infrastructure such as markets, establishment of Village Owned Enterprises, and the village barn is necessary. *Second*, conservation of the environment includes cleaning up the flow of water and other activities are in accordance with the condition of the village.

The community functions to foster social institutions, the implementation of security and order, to develop the harmony of the community religions, provision of sports facilities and infrastructure, business training economics, agriculture, fisheries, and trade, technology training appropriate, education, counseling training and technical guidance for village head, village apparatus Village Consultative Agency, RT, and RW. The last is to improve the capacity of the community, among others, empowerment

village communities, productive economic business groups, women groups, farmer groups, impoverished communities, observers and protection of children groups, youth groups, other groups with conditions.

**Figure 2.2**

**Village Government Structure**

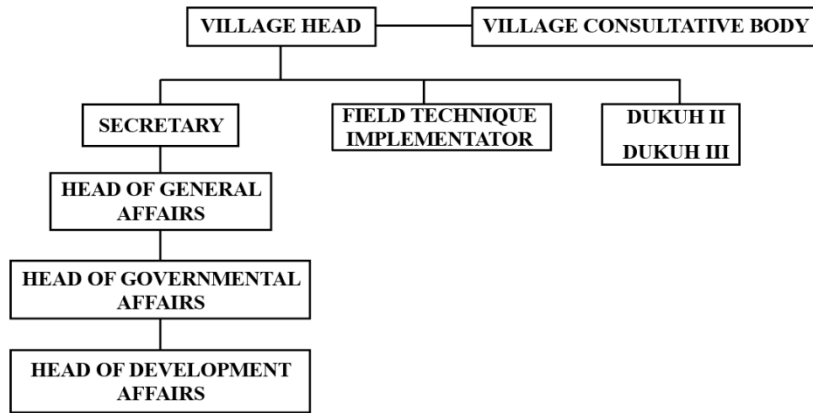


*Source: Private Document May 18, 2018*



**Table 2.2**

**Village Government Organizational Structure**



*Source: Profile of Candirejo Village*

Besides, the Village Office assist in running the program by The Village Consultative Body (BPD) functions as a proxy from democracy in the administration of the Village Office. BPD is also often called as the parliament in the village. Members of BPD are representative of the village community in Candirejo which was established by deliberation and consensus consist of eleven people, with by H.Marno, S. Ag and accompanied by H.Widianto, M.hum. Secretary of BPD Suparno, AMD. BPD Candirejo has eight members with the duties of each village apparatus as follows:

1. Village Head

The task of Head of Village are

- a. In charge of organizing in Village Officials, implementing Rural community development and empowerment of villagers

b. In carrying out the task, the head of village authorizes:

1. Lead the implement of Village Government
2. Manage the village asset and finance
3. Regulations stipulate the village
4. Foster village community life
5. Fostering peace and public order village
6. Foster and improve the village economy and integrate it in order to achieve scale economies productive to the overall prosperity of the village community
7. Develop sources of revenue village
8. Propose and accept the transfer of most of the country's wealth in order to improve the welfare of the villagers
9. Develop a social and cultural life of the villagers
10. Utilize appropriate technology
11. Coordinate participatory Rural Development
12. Represent the village in and out of court or appoint legal counsel to represent him following the provisions of the legislation
13. Another exercise authority under the provisions of the legislation

## 2. The Village

Village Officials consists of

- a. Rural Secretariat
- b. Regional executive
- c. Technical implementation

The Task of Village Officials are

- a. To assist head of village.
- b. To be responsible to the head of village

## 3. Village Consultative Body

- a. Discuss and agree on the Draft Regulation of the village along with the Head of the Village
- b. Share their aspirations village community
- c. To supervise the performance of the chief

## 4. Head of General Affairs (*KAUR Umum*)

The Head of Public Affairs has the following tasks:

- a. Record data and information about the administration of village governance in the General Administration Book
- b. Manage Village Regulation Data books
- c. Manage the Village Head Decision Data Book
- d. Manage Village Inventory Data Books
- e. Manage Data Books for Village Government Officials
- f. Manage Village-Owned Land Data Books

g. Manage Agenda Books

h. Manage Expeditions

5. Head of Government Affairs (*KAUR Pemerintahan*)

The head of government affairs has the following tasks

a. Managing Village Population Data

b. Managing Village Population Transfer Data

c. Managing Data Recapitulation of the Number of Villagers

d. Managing Temporary Population Data

6. Head of Development Affairs (*KAUR Pembangunan*)

The Head of Development Affairs has the following tasks

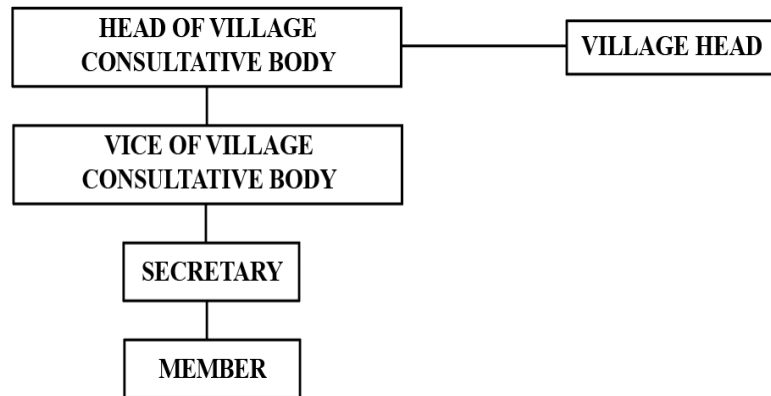
a. Managing the Development Plan Book

b. Managing Development Activity Books

c. Managing Project Inventory Books

d. Managing Development Cadre Books

**Table 2.3**  
**Village Consultative Body Structure in**  
**Candirejo Village, Ngawen District**



*Source: Profil of Candirejo Village*

In addition to BPD which helps in the administration of the Government Village PKK (Family Welfare Development) also helps the village government Candirejo. Coaching Family Welfare is a social organization specifically to empower women to participate in development. PKK Candirejo Village is Sulistiowati's mother and representative its Sri Hartati.

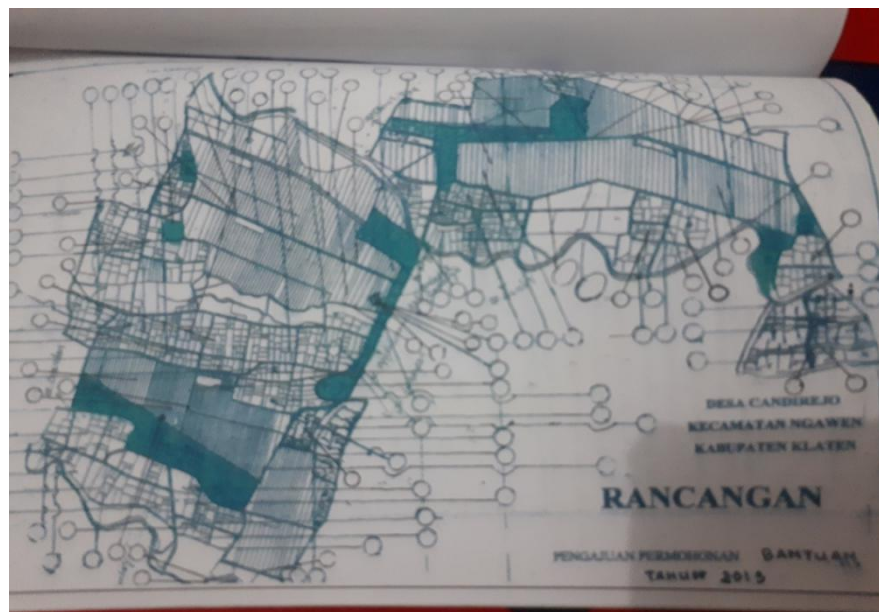
### **8. The poverty of Candirejo Village**

Poverty Candirejo Village about 650 people, worker, rely on agricultural products. The result is not enough to finance people's lives. Because in Candirejo Village has no employment lands compare to other village. While the level of education in the village was generally low because of the average the community only graduated from Junior High School or Senior High School. Since the village government has funded by the village fund,

physical or non-physical development is useful for the village community. For example, road construction in 2016 to facilitate access roads between villages, besides, village also assist kindergarten students, Early Childhood Education and Elementary School such as uniform and reading aids.

**Figure 2.3**

**The Area Need Help From Government**



*Source: Private Document August 21, 2018*

## **9. Cultural Aspect and Potentials Tourism**

Candirejo village has quite a lot of art or culture that is often carried out every year. Village communities there also highly uphold these artistic values. In this case, there are several types of art in the village of Candirejo as follows:

- a. Gambusan Art
- b. SholawatanLarasMadyo Art
- c. Sholawatan/Hadroh Art
- d. Kroncong Art
- e. Klonengan Art
- f. Wood Carving
- g. Goat Skin Matching Art
- h. Music Band CMC Art
- i. Indigenous Culture SuranWayanganBrontoyudo
- j. Cultural Custom Letter Yarn Craft Art

Whereas for the tourism potentials in Candirejo Village it is also quite a lot both from natural and artificial tourism potential. For tourism potential are as follows

**Figure 2.4**  
**Potentials Tourism**



*Source: Private Document August 21, 2018*

**Figure 2.5**  
**Potentials Tourism**



*Source: Private Document August 21, 2018*



**Figure 2.6**  
**Potentials Tourism**



*Source: Private Document August 21, 2018*

**Figure 2.7**  
**Potentials Tourism**



*Source: Private Document August 21, 2018*

